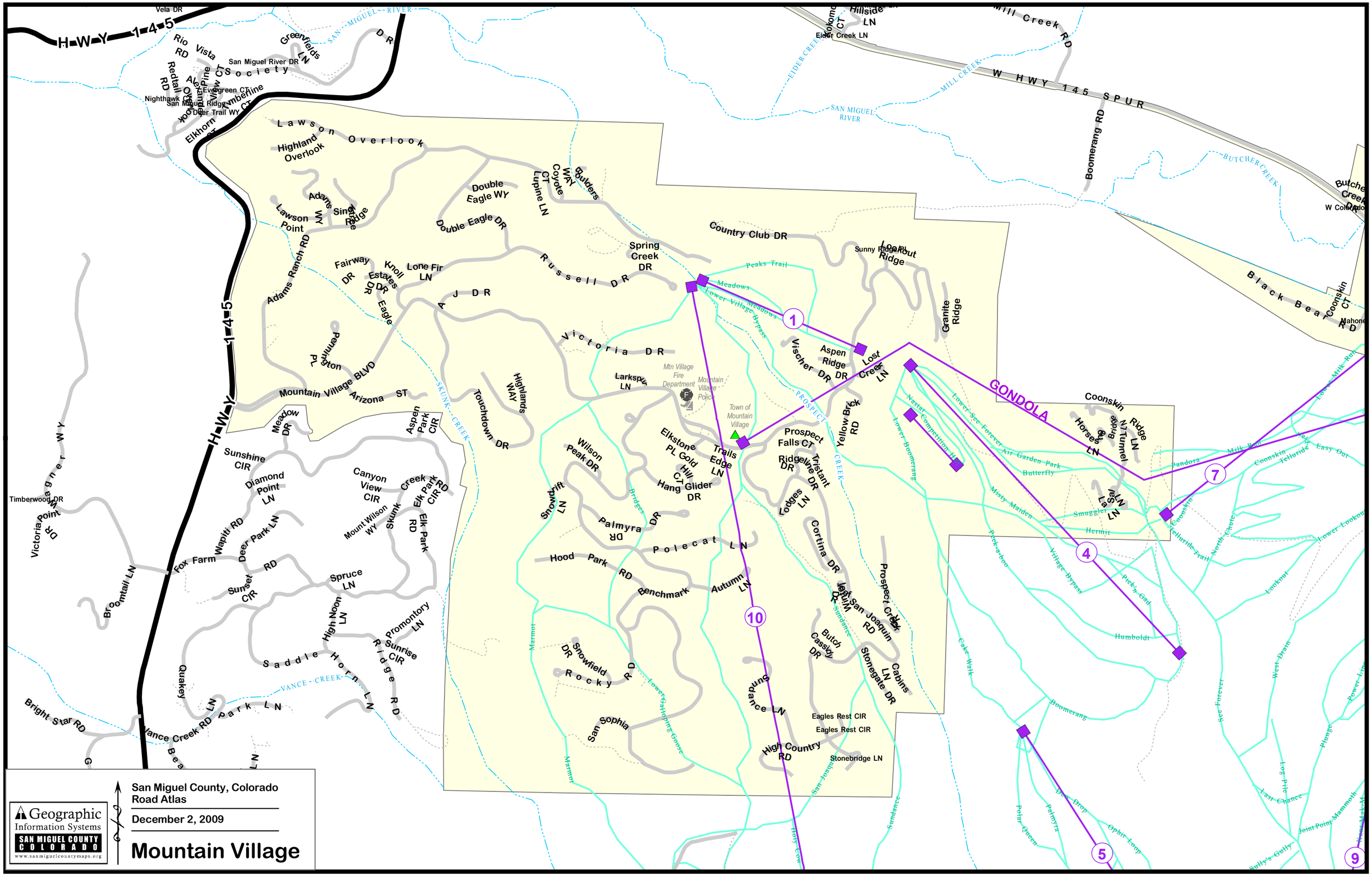

San Miguel County, Colorado
Road Atlas
December 2, 2009
Mountain Village
Geographic Information Systems
SAN MIGUEL COUNTY COLORADO
www.sanmiguelcountymaps.org
GONDOLA
HWY 145
W HWY 145 SPUR
SAN MIGUEL RIVER
Country Club DR
Russell DR
Victoria DR
Mountain Village BLVD
Lawson Overlook
Double Eagle DR
Adams Ranch RD
Boomerang RD
Black Bear RD
Coonskin Ridge
Prospect Creek
Polecat LN
Hood Park RD
Benchmark
Autumn LN
Sundance LN
High Country RD
Eagles Rest CIR
Stonebridge LN
Saddle Horn LN
Fox Farm
Wapiti RD
Deer Park LN
Sunset CIR
Spruce LN
Promontory LN
Sunrise CIR
Ridge RD
Quakey
Bright Star RD
Vance Creek RD
Park LN
Broomtail LN
Victoria Point DR
Timberwood DR
Sunshine CIR
Diamond Point LN
Canyon View CIR
Mount Wilson WY
Skunk Creek
Elk Park CIR
Elk Park RD
Meadow DR
Aspen Park CIR
Arizona ST
Touchdown DR
Highlands WAY
Wilson Peak DR
Snowdrift LN
Palmyra DR
Snowfield DR
Rocky RD
San Sophia
Larkspur LN
Mtn Village Fire Department
Mountain Village Police
Town of Mountain Village
Elkstone PL
Gold Hill CT
Hang Glider DR
Trails Edge LN
Prospect Falls CT
Ridgeline DR
Tristant DR
Yellow Brick RD
Vischer DR
Aspen Ridge DR
Lost Creek LN
Granite Ridge
Sunny Ridge PL
Lookout Ridge
Spring Creek DR
Double Eagle WY
Coyote WAY
Boulders CT
Lupine LN
Lawson Point WY
Adams Ranch RD
Fairway DR
Knoll Estates DR
Lone Fir LN
Eagle DR
A J DR
Pennington PL
Highland Overlook
Rio Vista RD
Vela DR
Greenfields LN
San Miguel River DR
Society DR
Evergreen CT
Amberline CT
Elkhorn CT
Nighthawk CT
Redtail RD
Alexander View CT
Pine CT
Overlook RD
San Miguel Ridge
Deer Trail WY
Hillside LN
Eider Creek LN
Mill Creek RD
Butcher Creek
W Colorado
Coonskin CT
Mahone RD
Horses Bridge
N Tunnel LN
Coonskin Ridge LN
Lodges LN
Cortina DR
Jack M San Joaquin RD
Prospect Creek
Butch Cassidy DR
Stonegate DR
Cabins LN
Pandora
Milk Run
Easy Out
Telluride
Telluride Trail
North Chute
Lookout
Humboldt
Boomerang
Cake Walk
Peek-a-boo
Village Bypass
Pick'n Gad
Smuggler
Hermit
Misty Maiden
Butterfly
Air Garden Park
Lower See Forever
Lower Boomerang
Nastar Competition Hill
Lower Village Bypass
Peaks Trail
Meadows
Lower Galloping Goose
Marmot
Sundance
San Joaquin
Holy Cow
Dew Drop
Ophir Loop
Polar Queen
Palmyra
Last Chance
Log Pile
Joint Point
Mammoth
Sally's Gully
West Drain
See Forever
Power Line
Plunge
Lower Lookout
Skunk Creek
Prospect Creek
Mill Creek
Elder Creek
Butcher Creek
Vance Creek
Bridges
1
4
5
7
9
10

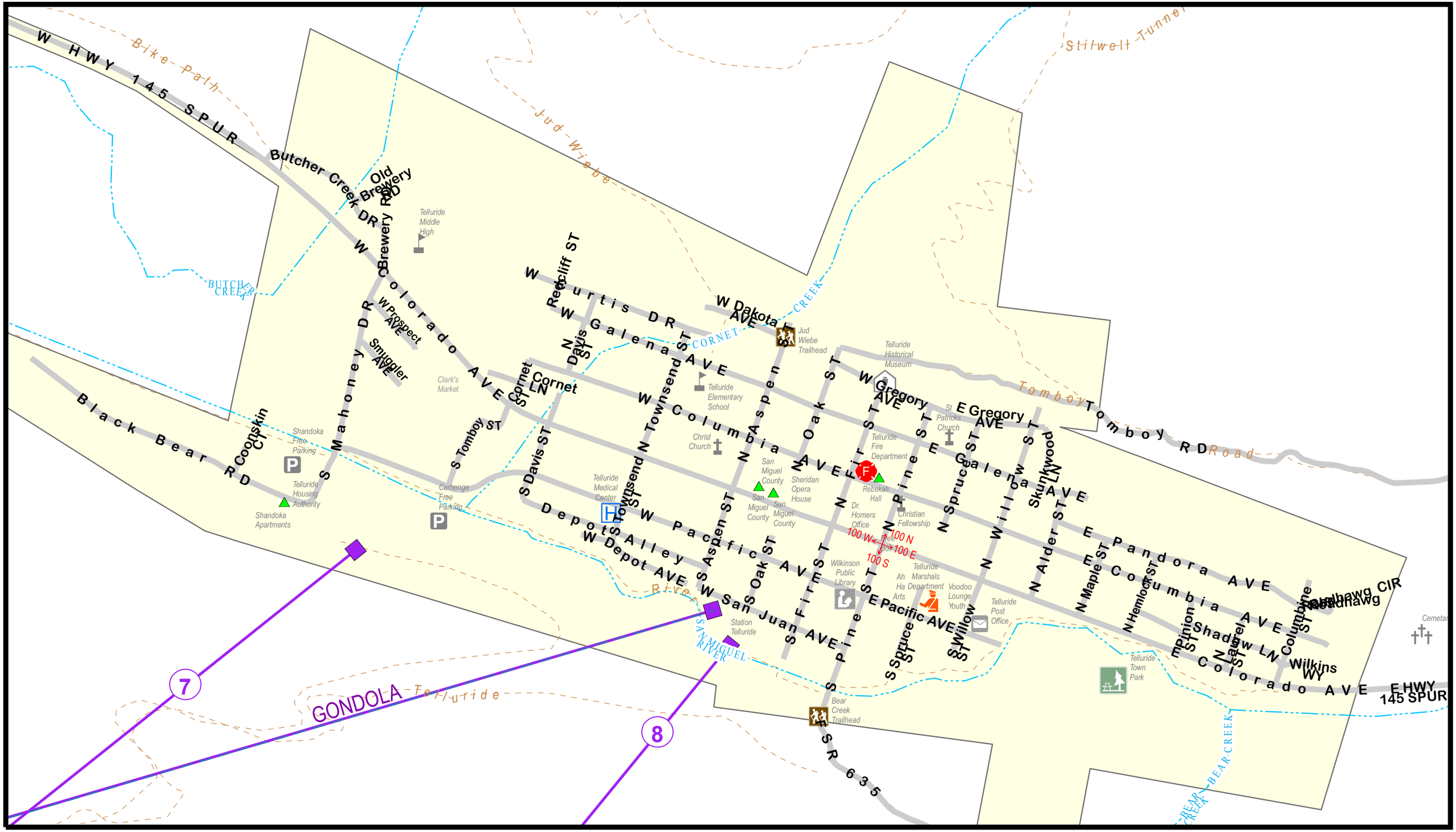

**San Miguel County, Colorado**
**Road Atlas**

**Feb 6, 2007**

- Trailhead
- Parking
- Cemetary
- Church
- Public Works, Telluride
- Rebekah Hall
- San Miguel County Court
- San Miguel County Office
- School
- Telluride Fire Department
- Telluride Historical Museum
- Telluride Housing Authority
- Telluride Marshals Department
- Telluride Medical Center
- Telluride Post Office
- Telluride Town Park
- Telluride, town
- Wilkinson Public Library
- Ski Lifts
- Trails

# Town of Telluride

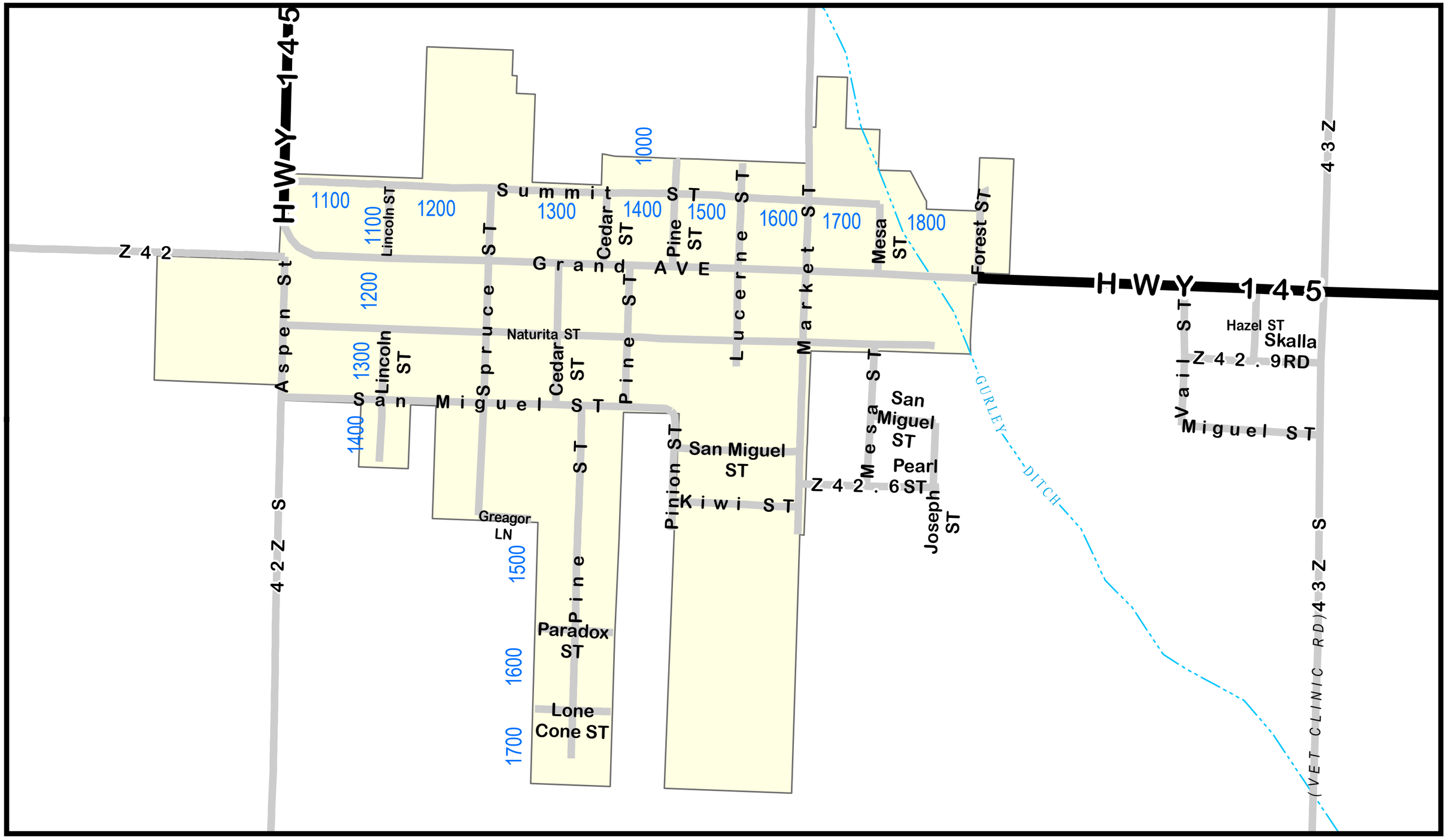


Geographic Information Systems
SAN MIGUEL COUNTY COLORADO
www.sanmiguelcountymaps.org

San Miguel County, Colorado

December 2, 2009

# Town of Norwood

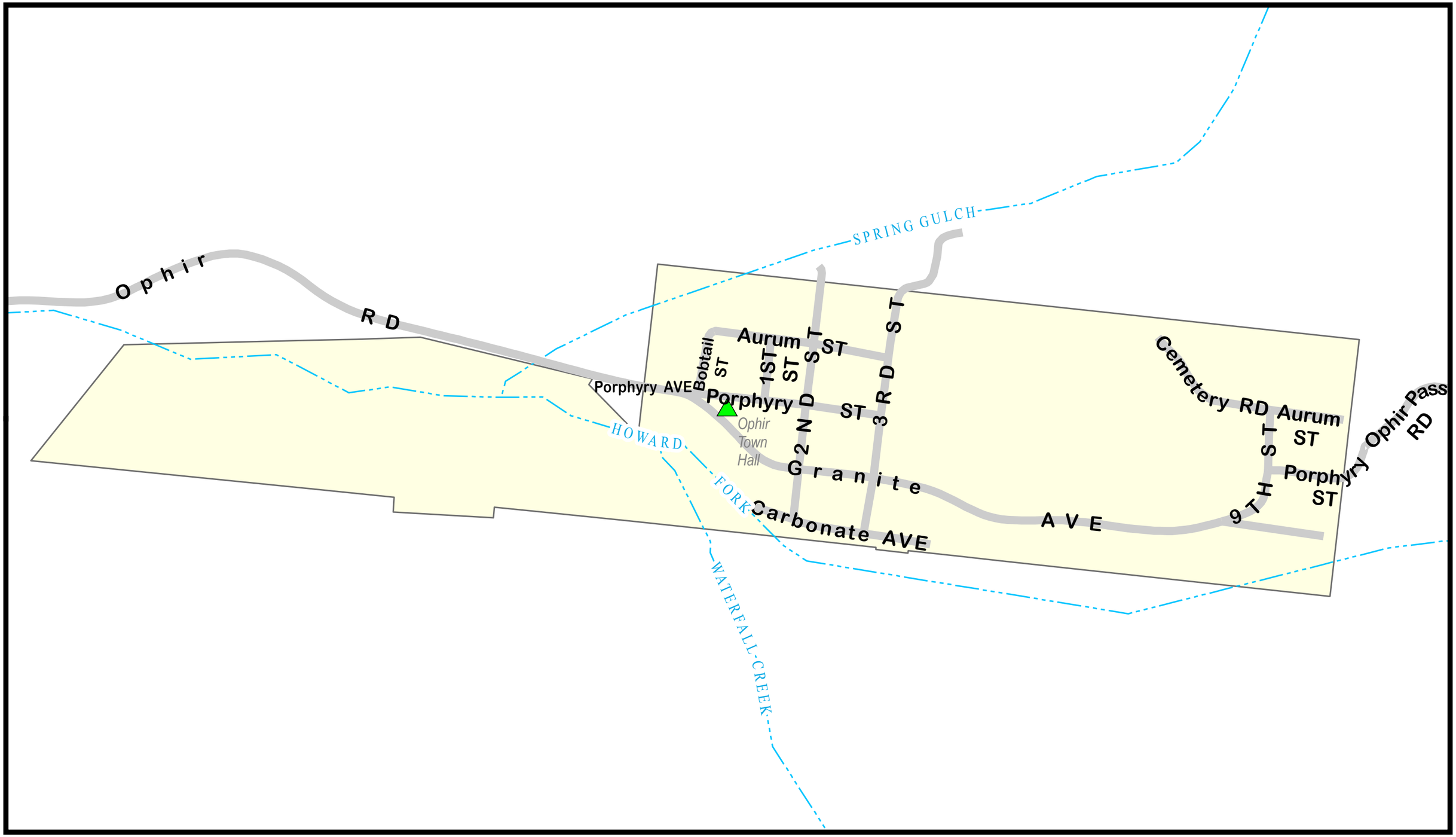


San Miguel County, Colorado
Road Atlas

March 31, 2008

# Town of Ophir
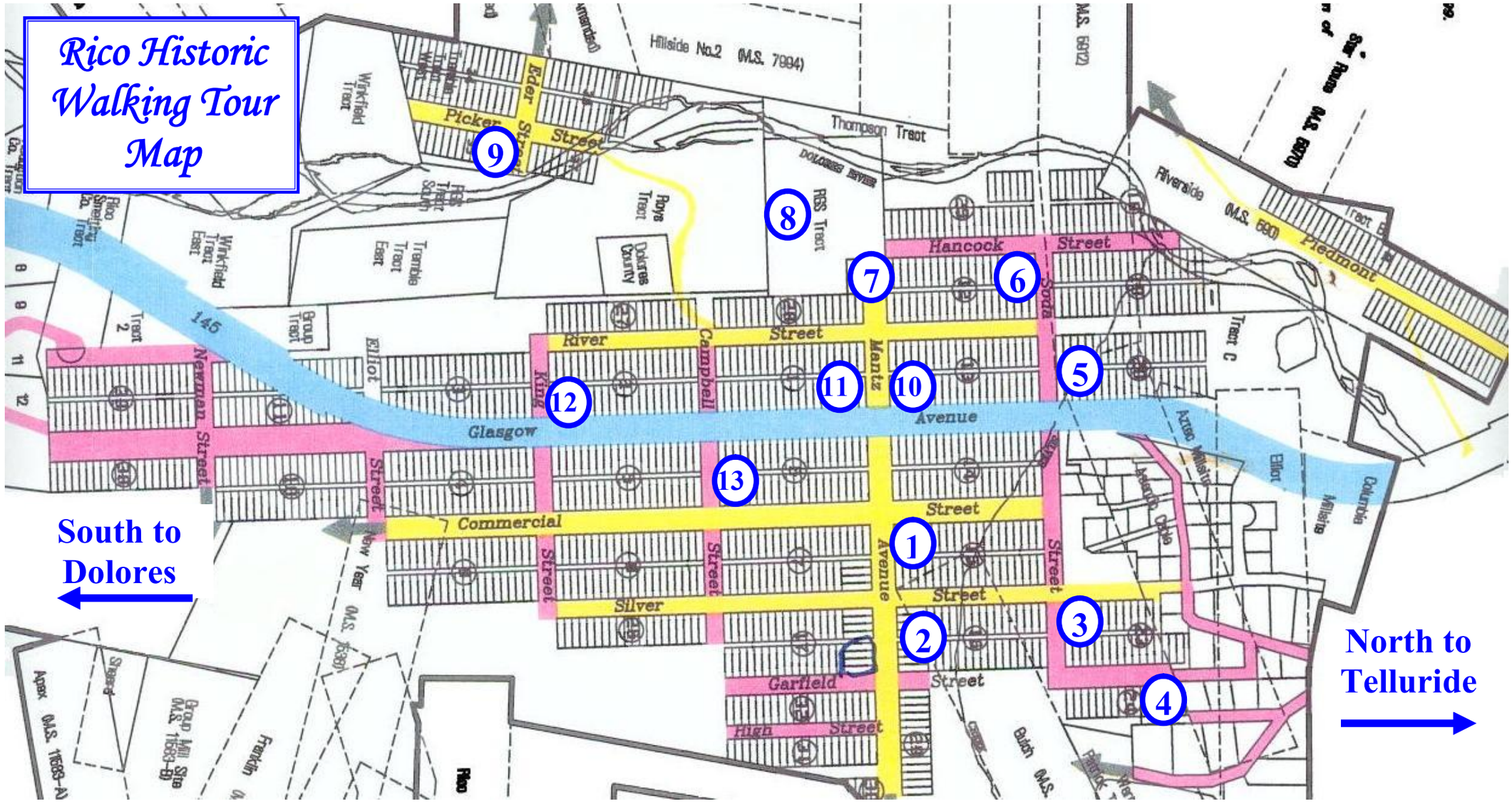
# Rico Historic Walking Tour Map