Zoom Index Map

Dec 3, 2009

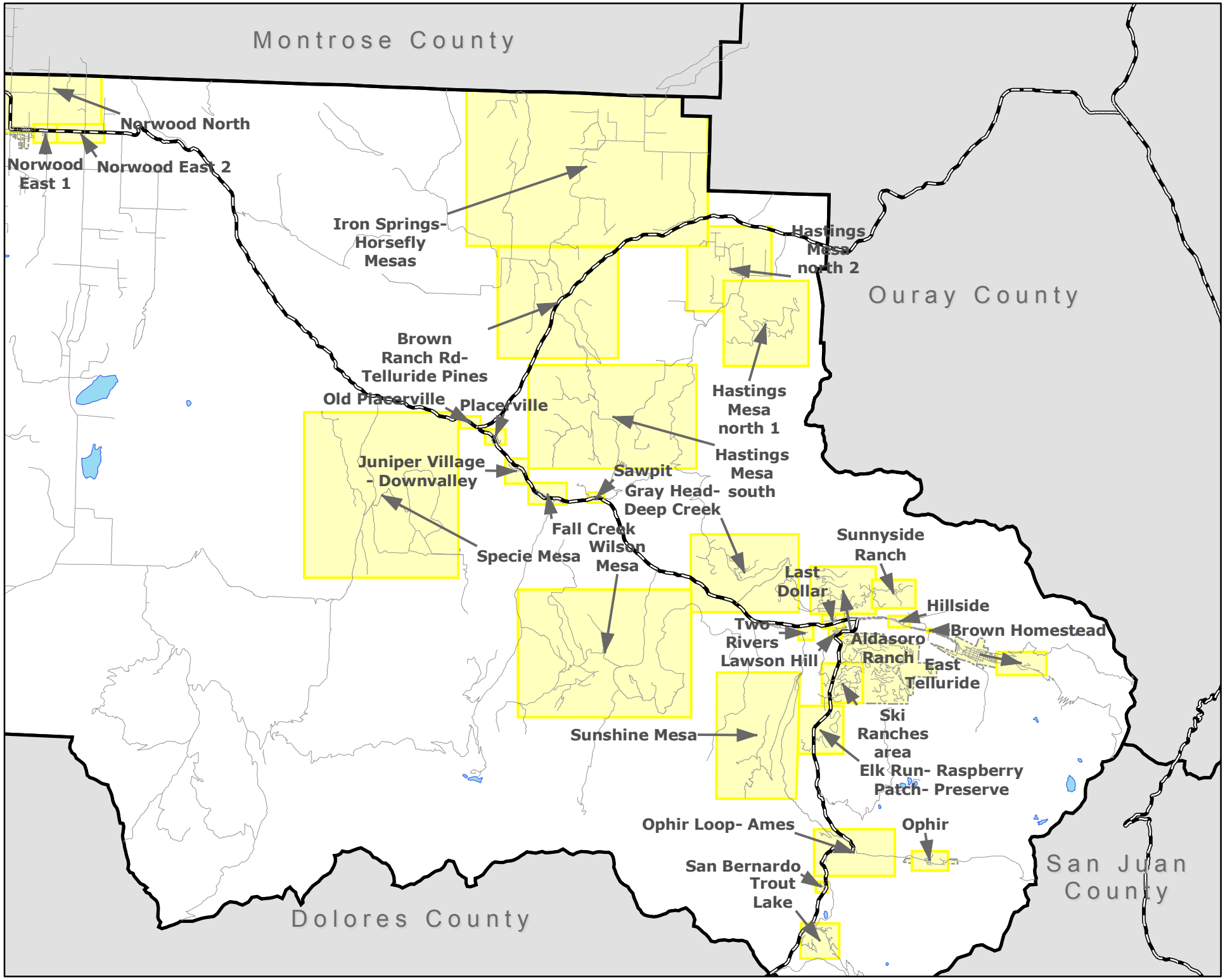

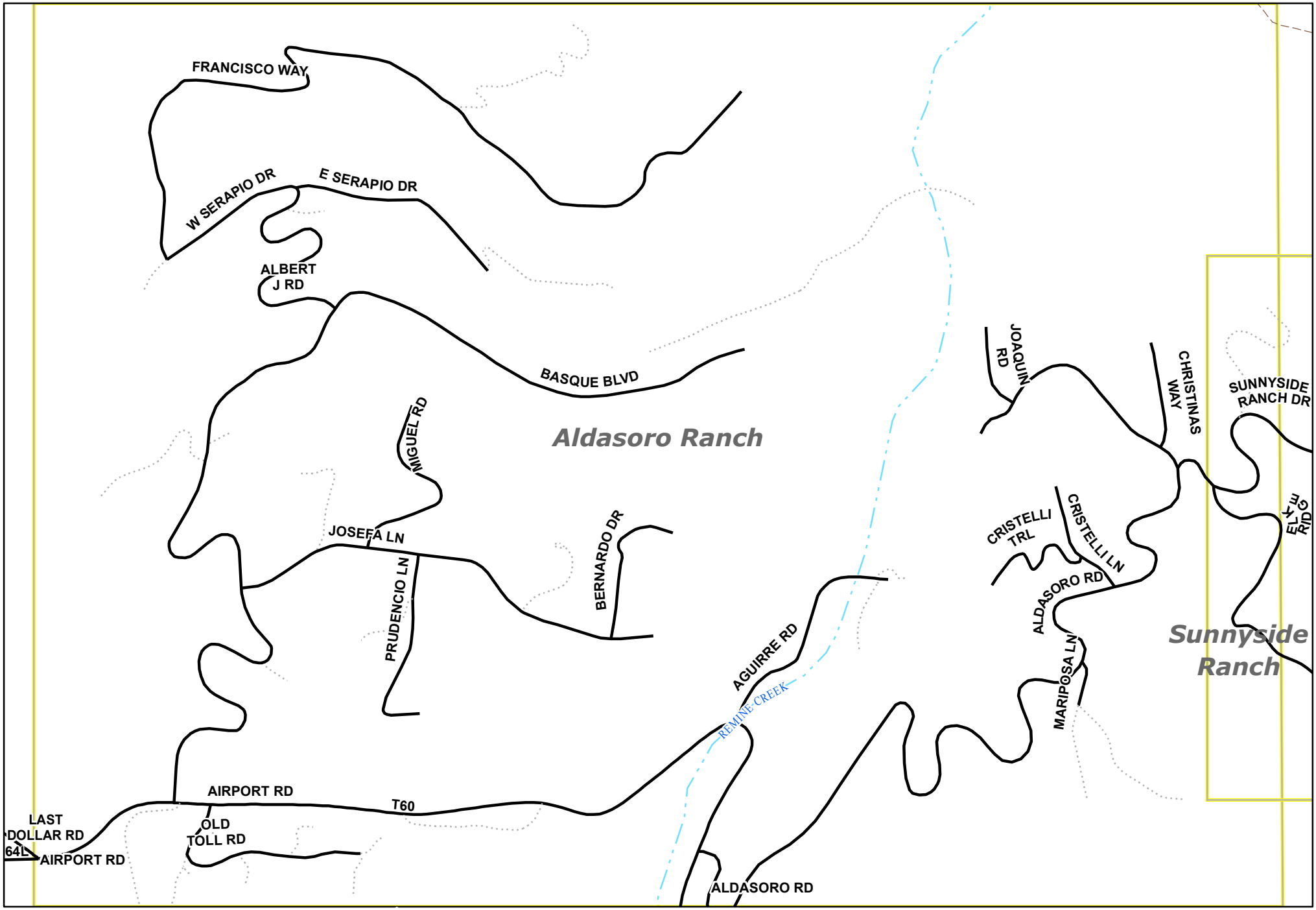

Geographic Information Systems
SAN MIGUEL COUNTY COLORADO
www.sanmiguelcountymaps.org

Dec 03, 2009

NORTH

driveway
mile marker
highway
road
trail
stream

ZOOM MAPS

Aldasoro Ranch

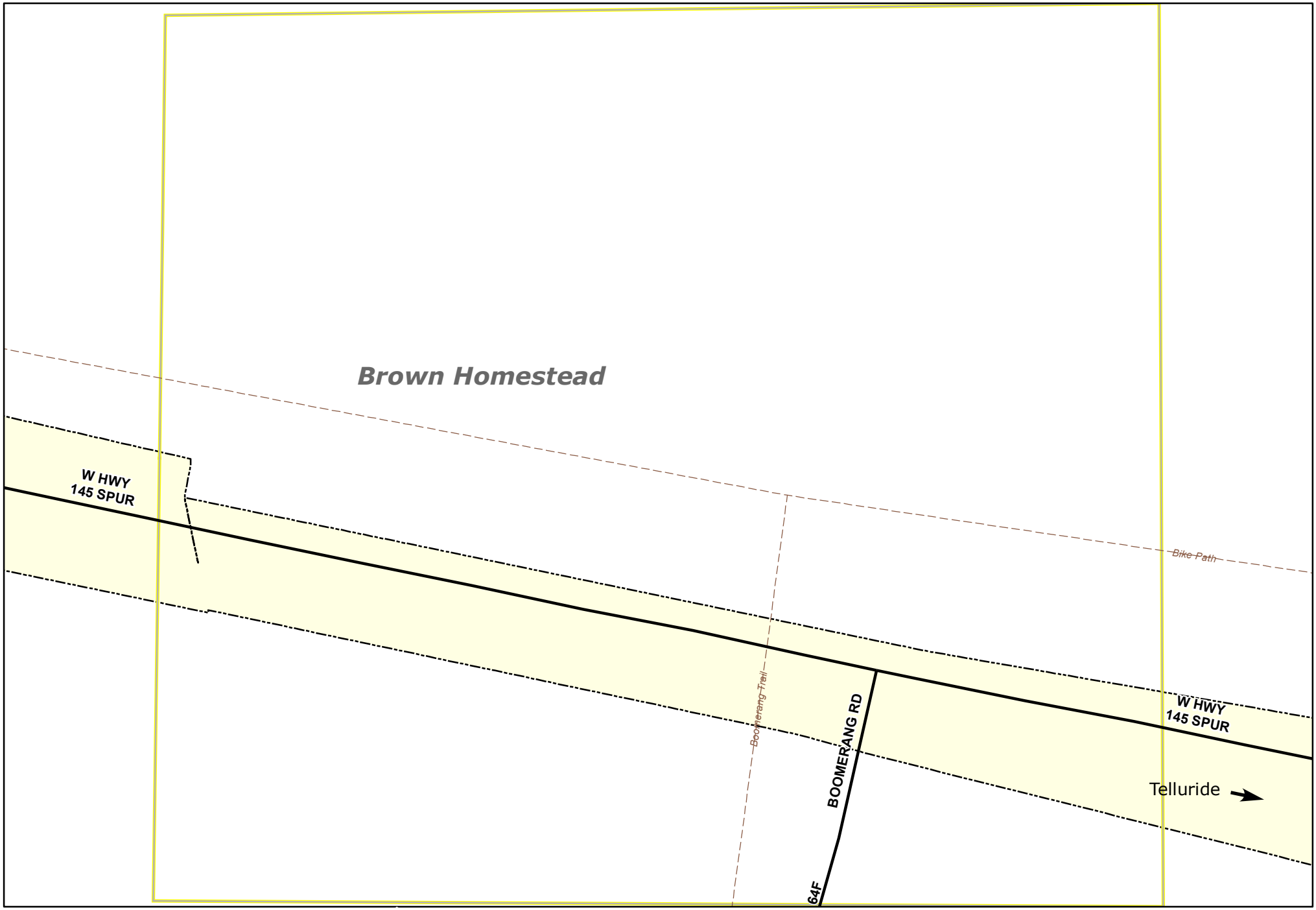

Geographic Information Systems
SAN MIGUEL COUNTY COLORADO
www.sanmiguelcountymaps.org

Dec 03, 2009

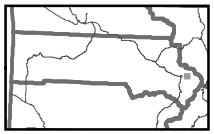

NORTH

- driveway
- mile marker
- highway
- road
- trail
- stream

ZOOM MAPS

Brown Homestead

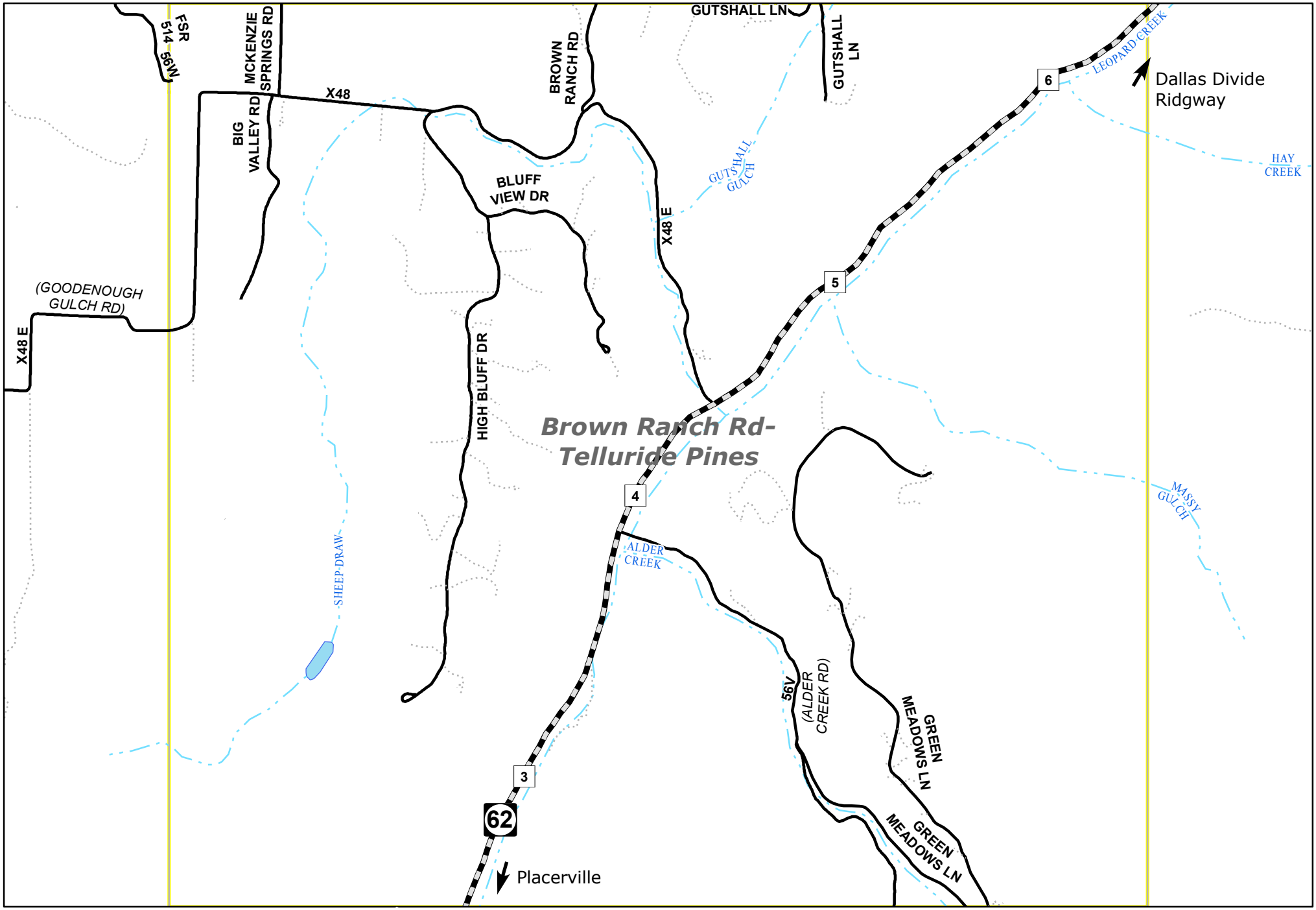

Geographic Information Systems
SAN MIGUEL COUNTY COLORADO
www.sanmiguelcountymaps.org

Dec 03, 2009

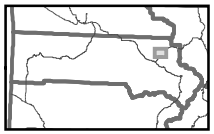

NORTH

driveway
mile marker
highway
road
trail
stream

ZOOM MAPS

Brown Ranch Rd- Telluride Pines

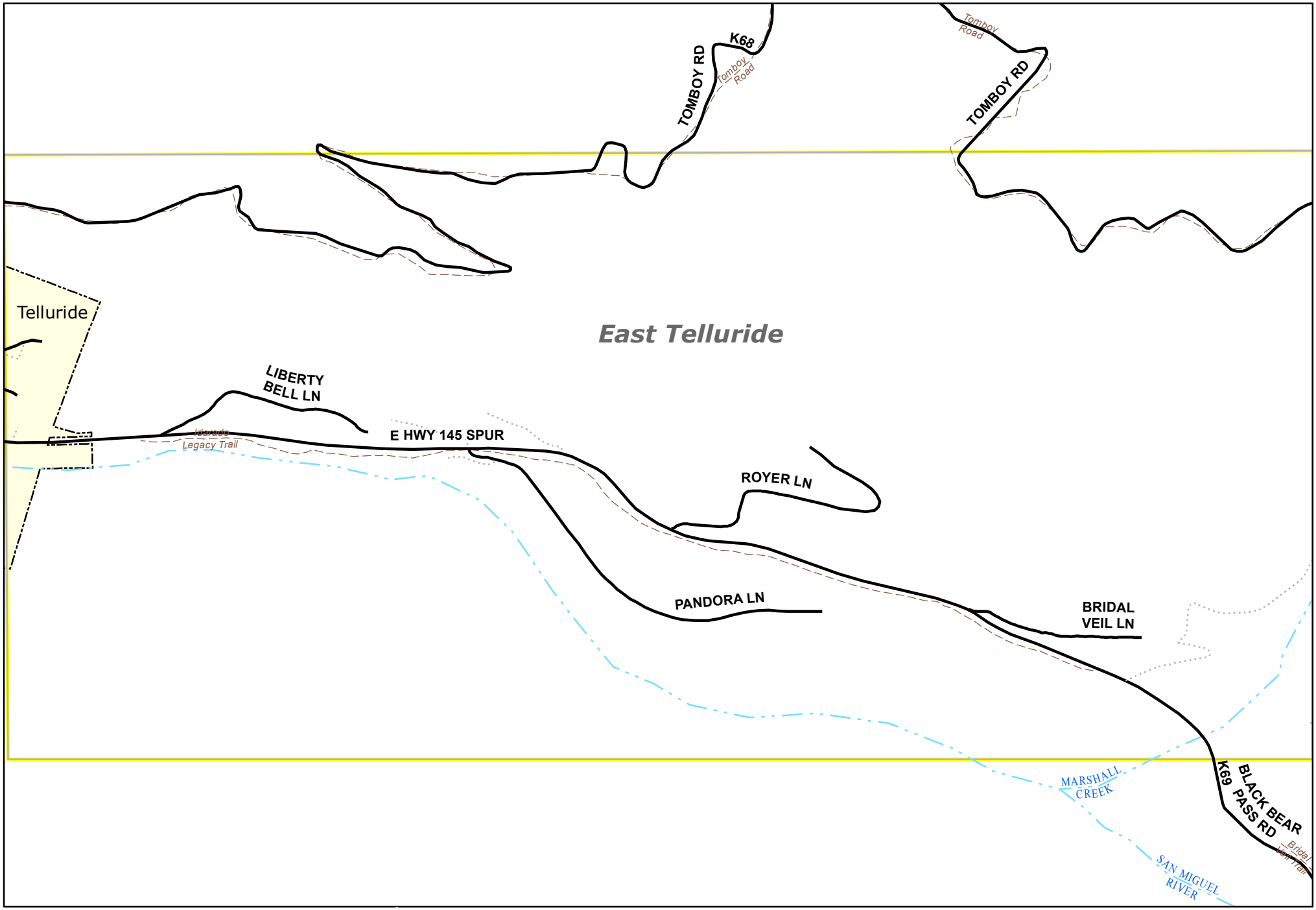

Geographic Information Systems
SAN MIGUEL COUNTY COLORADO
www.sanmiguelcountymaps.org

Dec 03, 2009

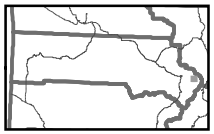

NORTH

driveway
mile marker
highway
road
trail
stream

ZOOM MAPS

East Telluride

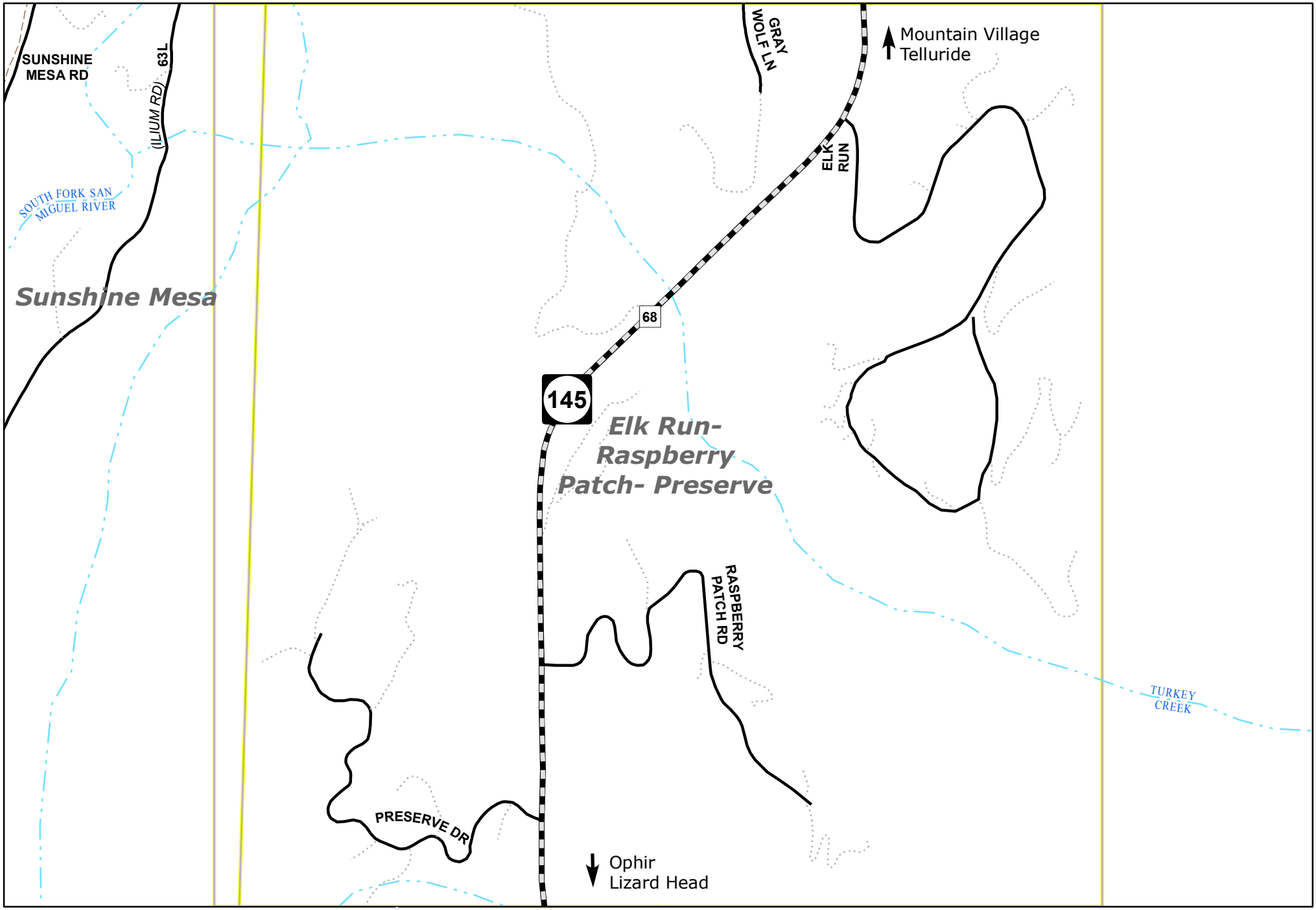

Geographic Information Systems
SAN MIGUEL COUNTY COLORADO
www.sanmiguelcountymaps.org

Dec 03, 2009

NORTH

driveway
mile marker
highway
road
trail
stream

ZOOM MAPS

Elk Run- Raspberry Patch- Preserve

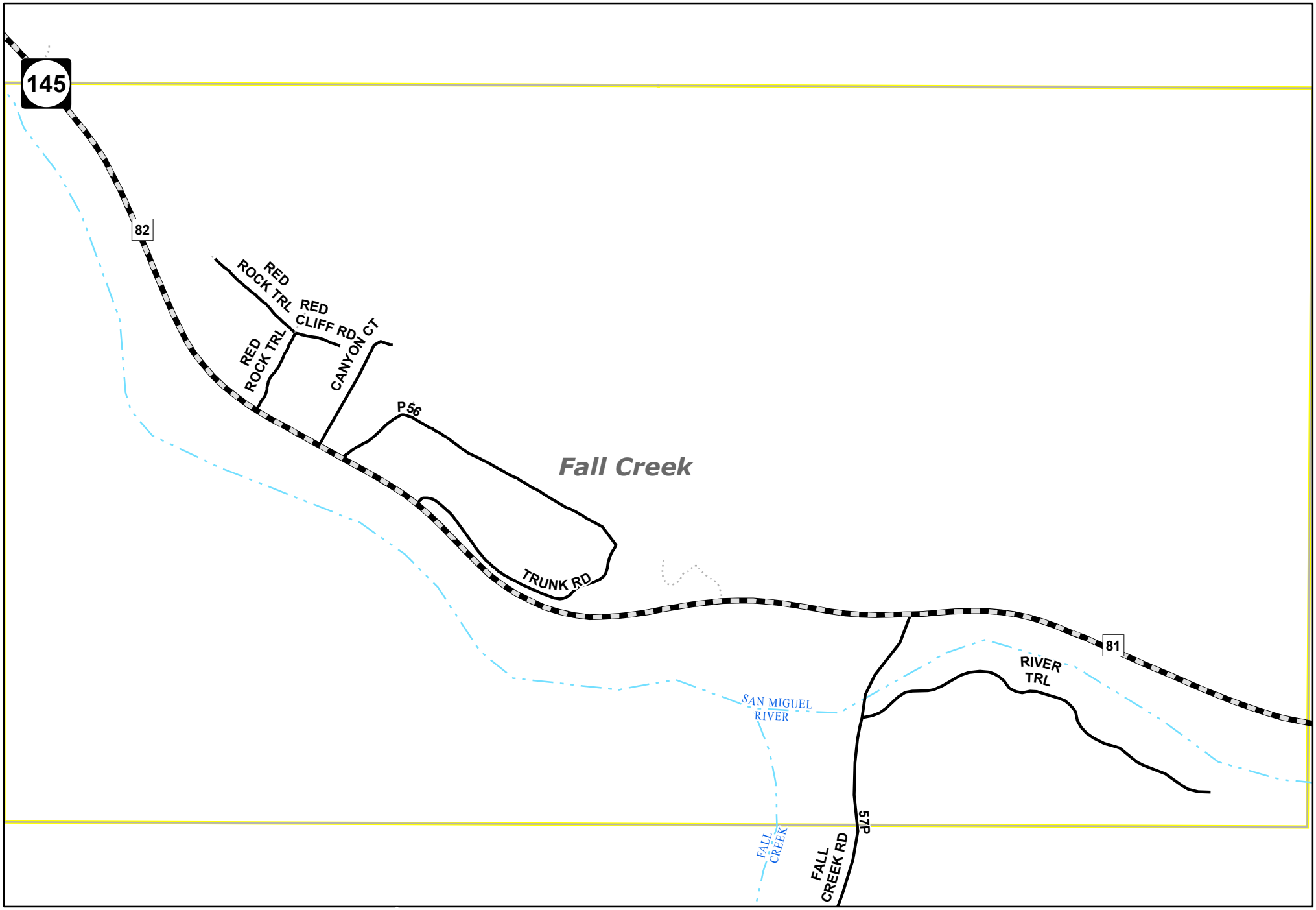

Geographic Information Systems
SAN MIGUEL COUNTY COLORADO
www.sanmiguelcountymaps.org

Dec 03, 2009

NORTH

- driveway
- mile marker
- highway
- road
- trail
- stream

ZOOM MAPS

Fall Creek

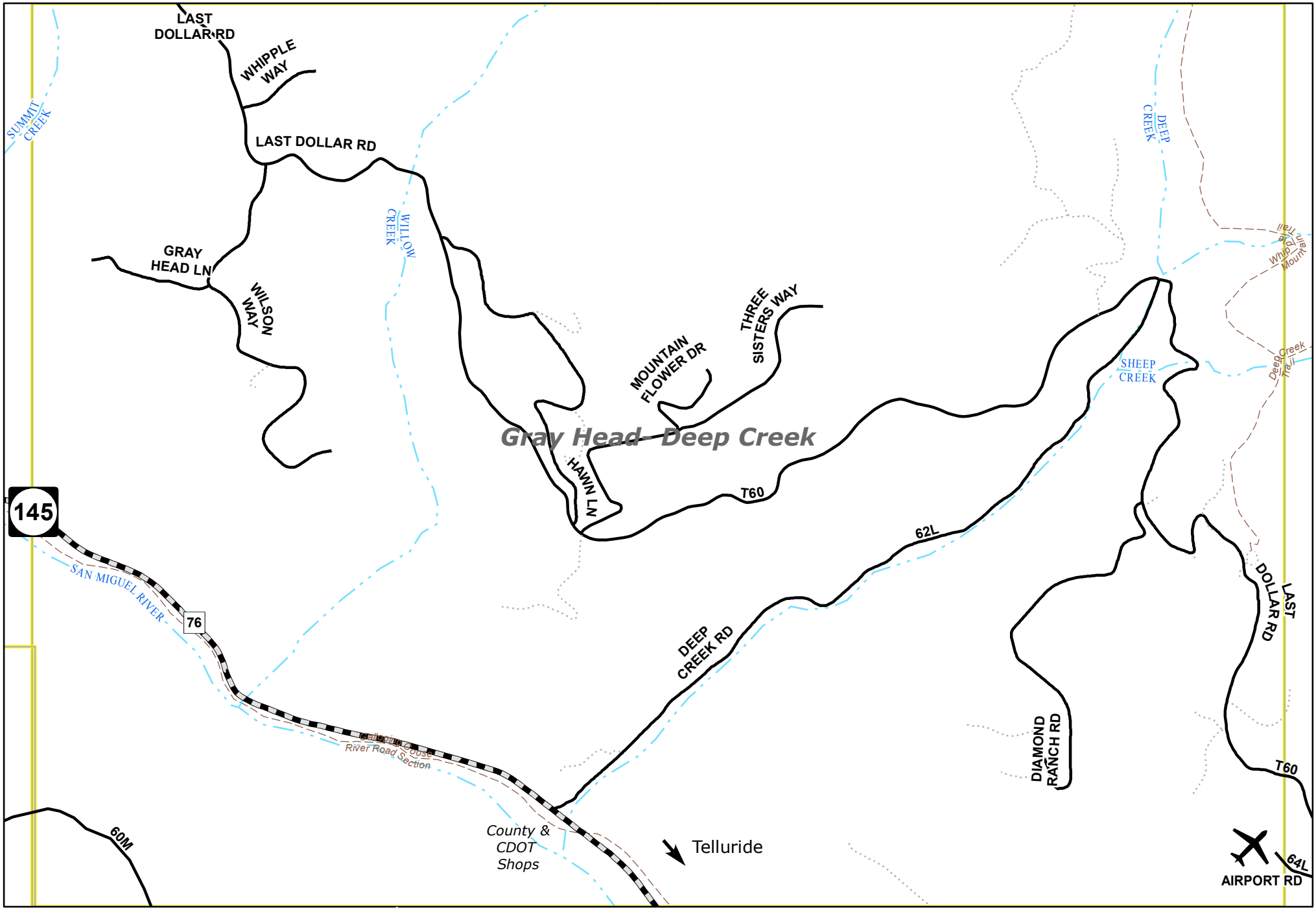

Geographic Information Systems
SAN MIGUEL COUNTY COLORADO
www.sanmiguelcountymaps.org

Dec 03, 2009

NORTH

driveway
mile marker
highway
road
trail
stream

ZOOM MAPS

Gray Head- Deep Creek

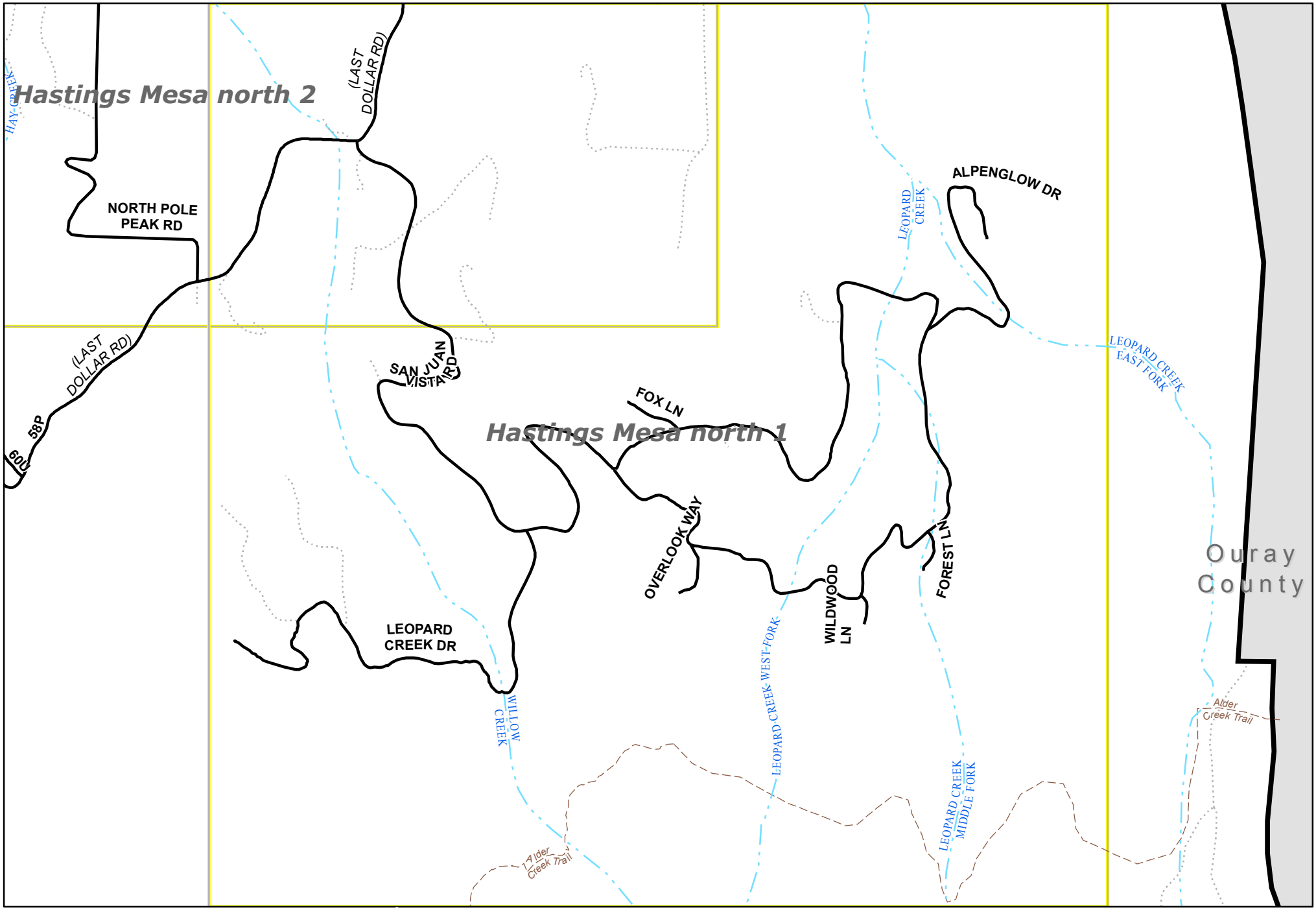

Geographic Information Systems
SAN MIGUEL COUNTY COLORADO
www.sanmiguelcountymaps.org

Dec 03, 2009

NORTH

driveway
mile marker
highway
road
trail
stream

ZOOM MAPS

Hastings Mesa north 1

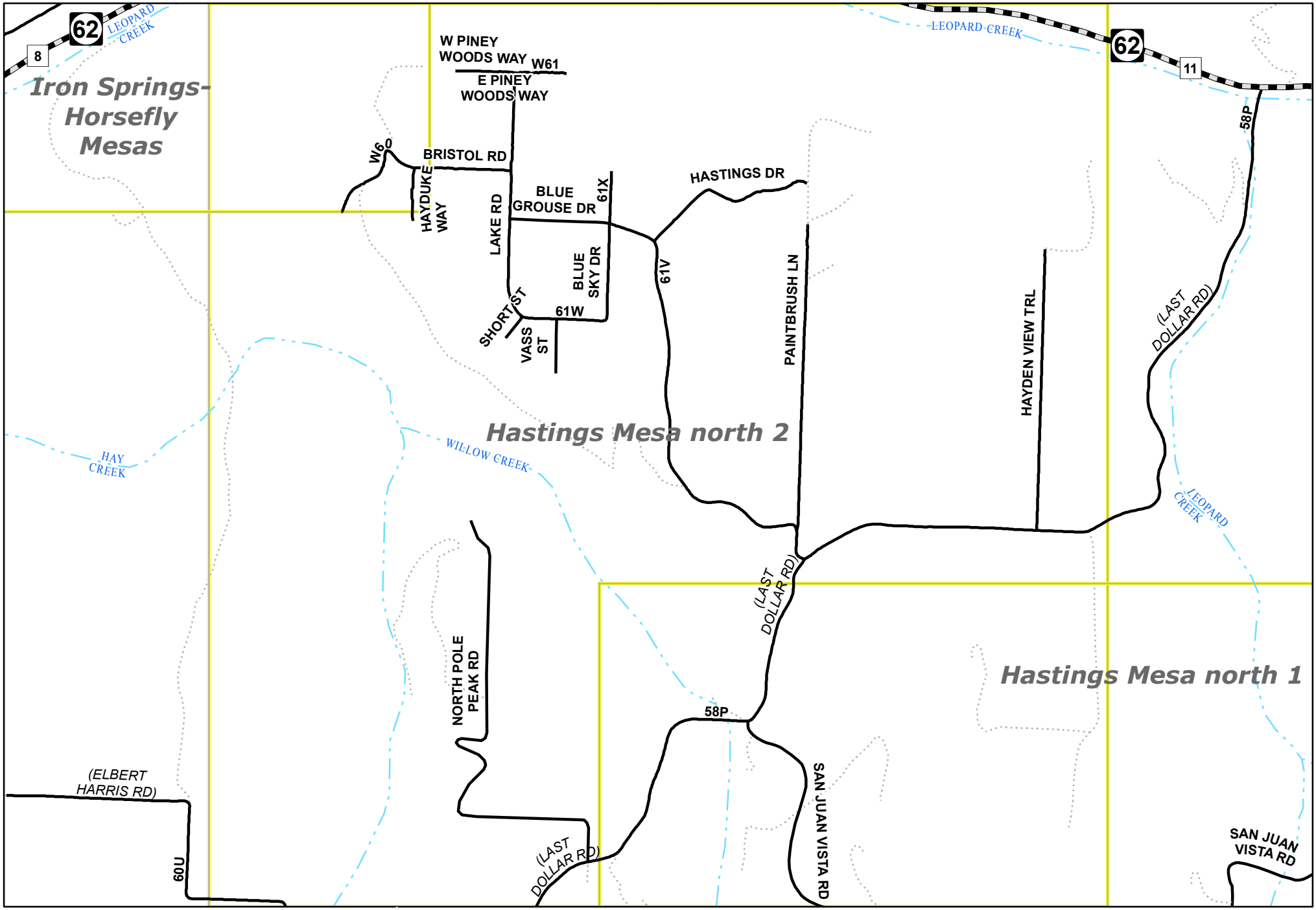

Geographic Information Systems
SAN MIGUEL COUNTY COLORADO
www.sanmiguelcountymaps.org
Dec 03, 2009

NORTH

driveway
mile marker
highway
road
trail
stream

ZOOM MAPS

Hastings Mesa north 2

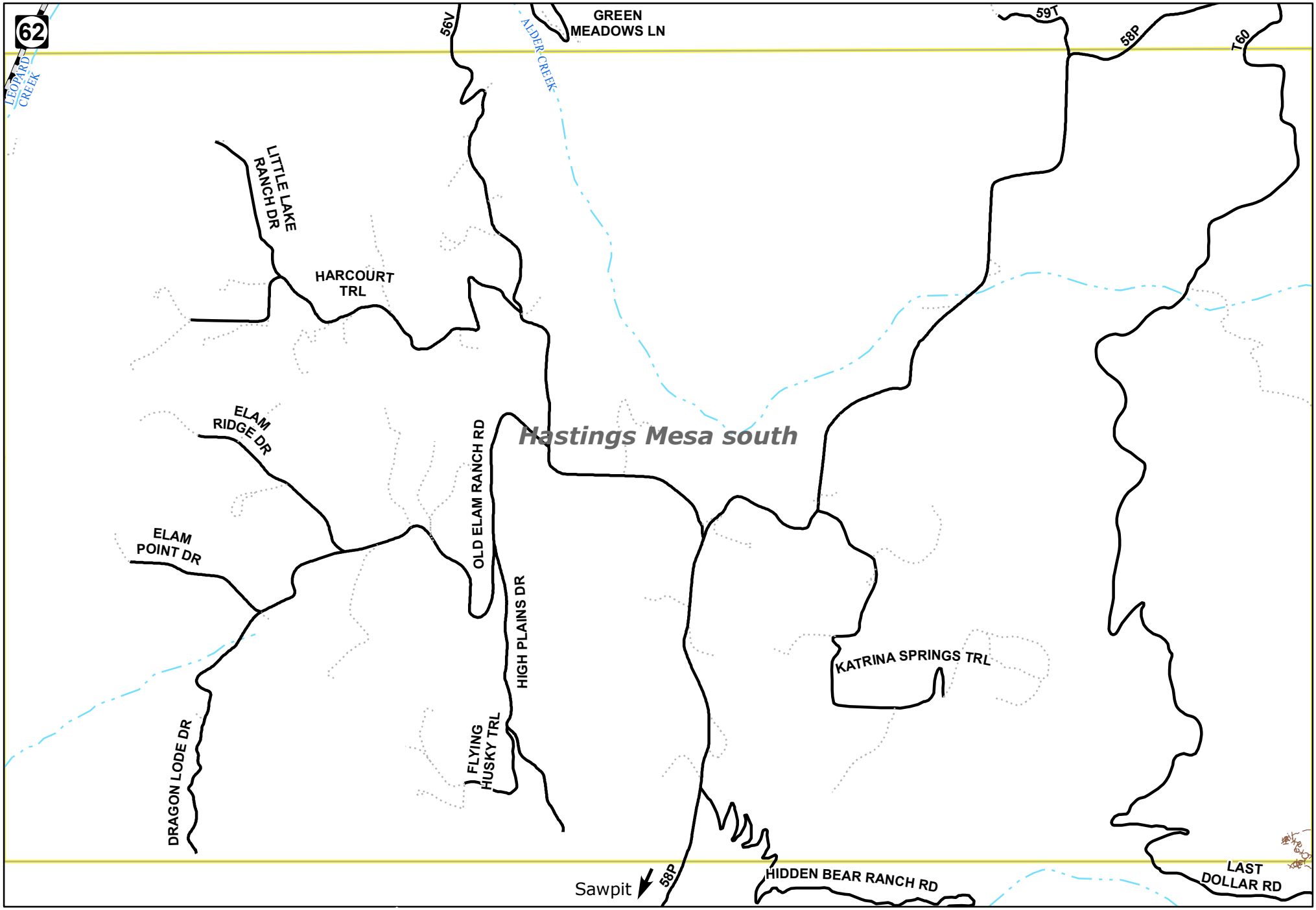

Geographic Information Systems
SAN MIGUEL COUNTY COLORADO
www.sanmiguelcountymaps.org

Dec 03, 2009

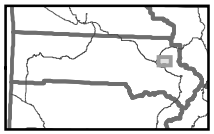

NORTH

- driveway
- mile marker
- highway
- road
- trail
- stream

ZOOM MAPS

Hastings Mesa south

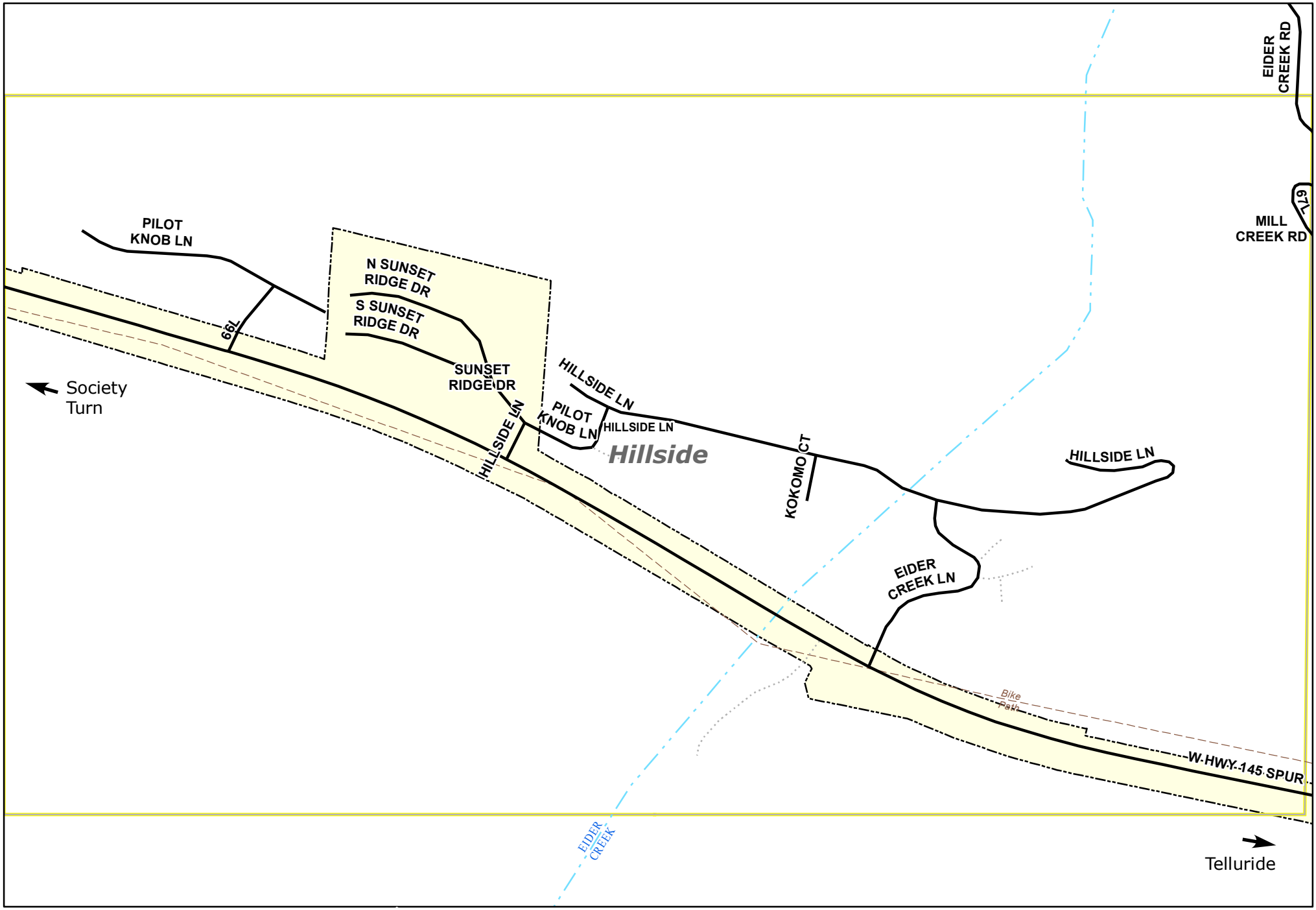

Geographic Information Systems
SAN MIGUEL COUNTY COLORADO
www.sanmiguelcountymaps.org

Dec 03, 2009

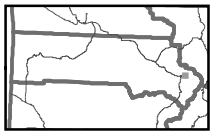

NORTH

- driveway
- mile marker
- highway
- road
- trail
- stream

ZOOM MAPS

Hillside

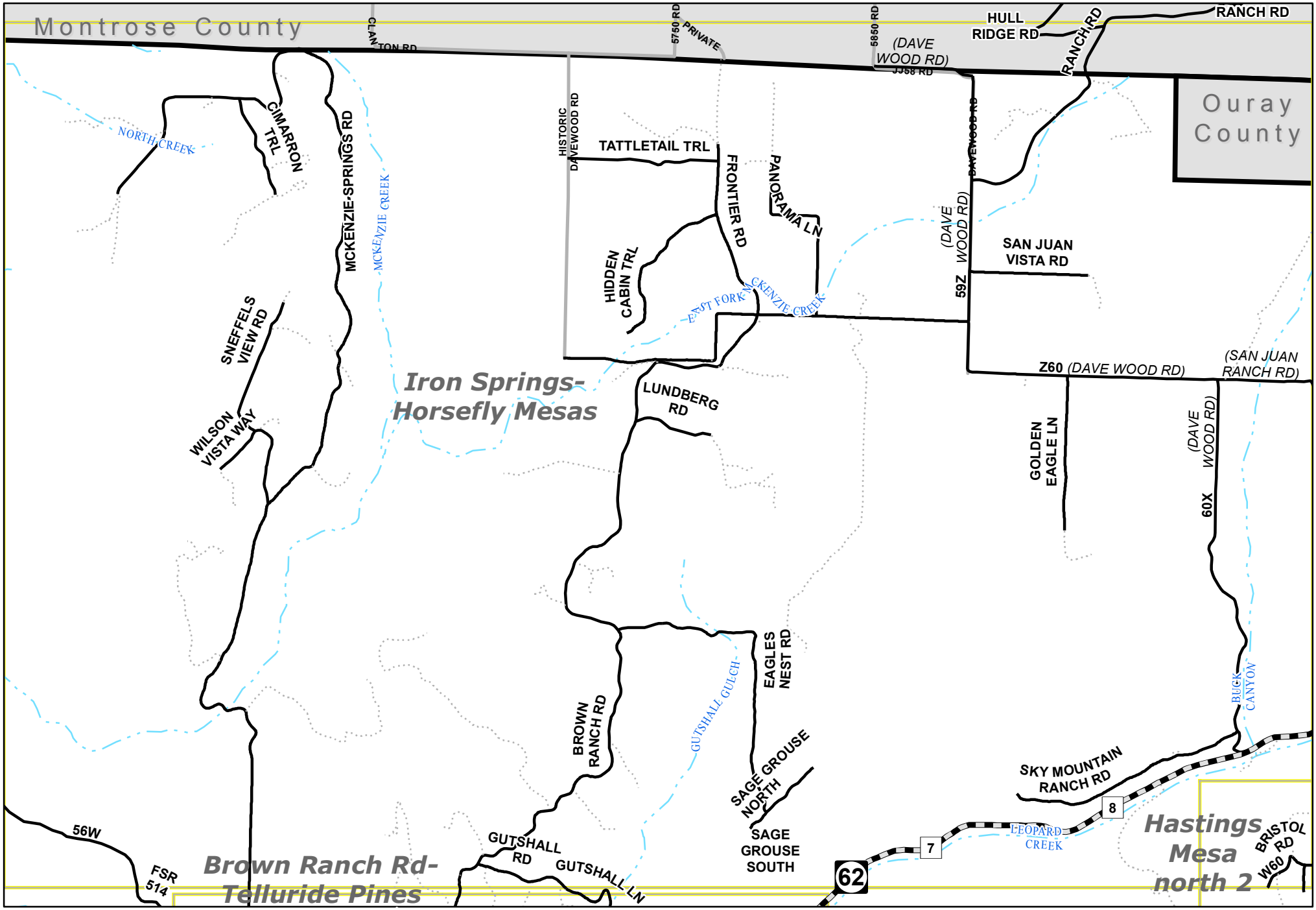

Geographic Information Systems
SAN MIGUEL COUNTY COLORADO
www.sanmiguelcountymaps.org

Dec 03, 2009

NORTH

driveway
mile marker
highway
road
trail
stream

ZOOM MAPS

Iron Springs- Horsefly Mesas

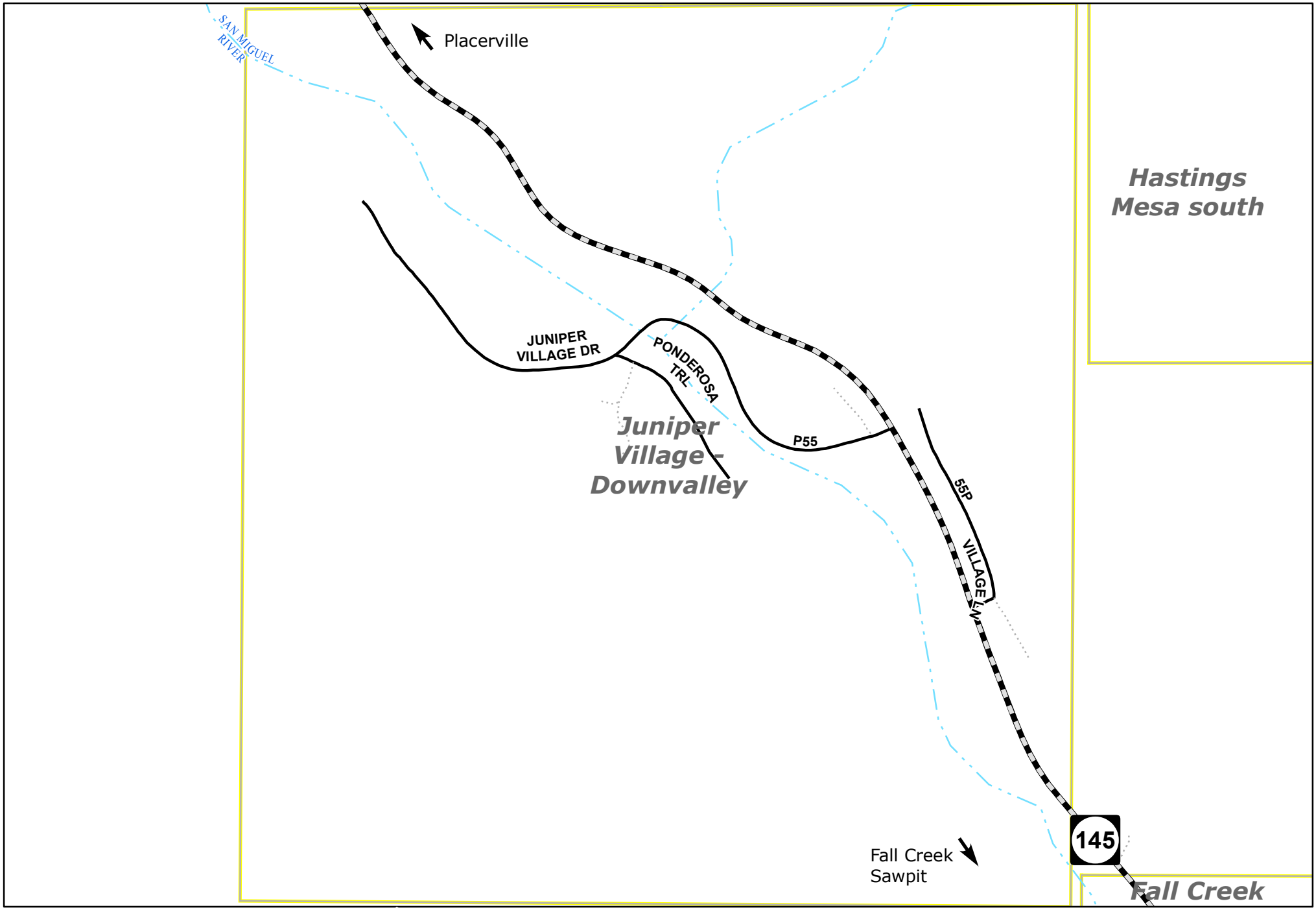

Geographic Information Systems
SAN MIGUEL COUNTY COLORADO
www.sanmiguelcountymaps.org

Dec 03, 2009

NORTH

driveway
mile marker
highway
road
trail
stream

ZOOM MAPS

Juniper Village - Downvalley

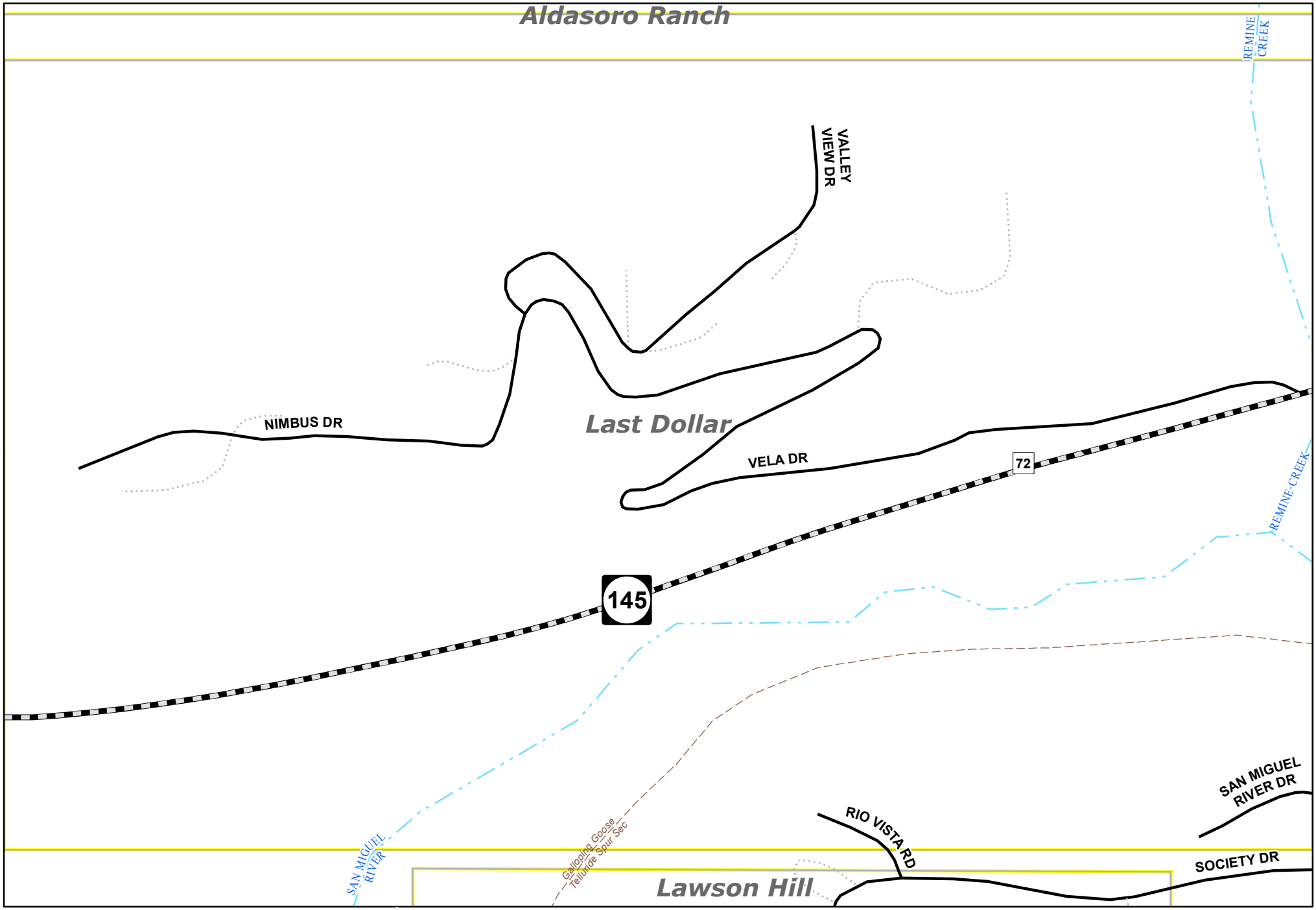

Geographic Information Systems
SAN MIGUEL COUNTY COLORADO
www.sanmiguelcountymaps.org

Dec 03, 2009

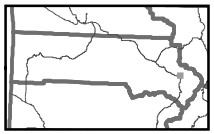

NORTH

driveway
mile marker
highway
road
trail
stream

ZOOM MAPS

Last Dollar

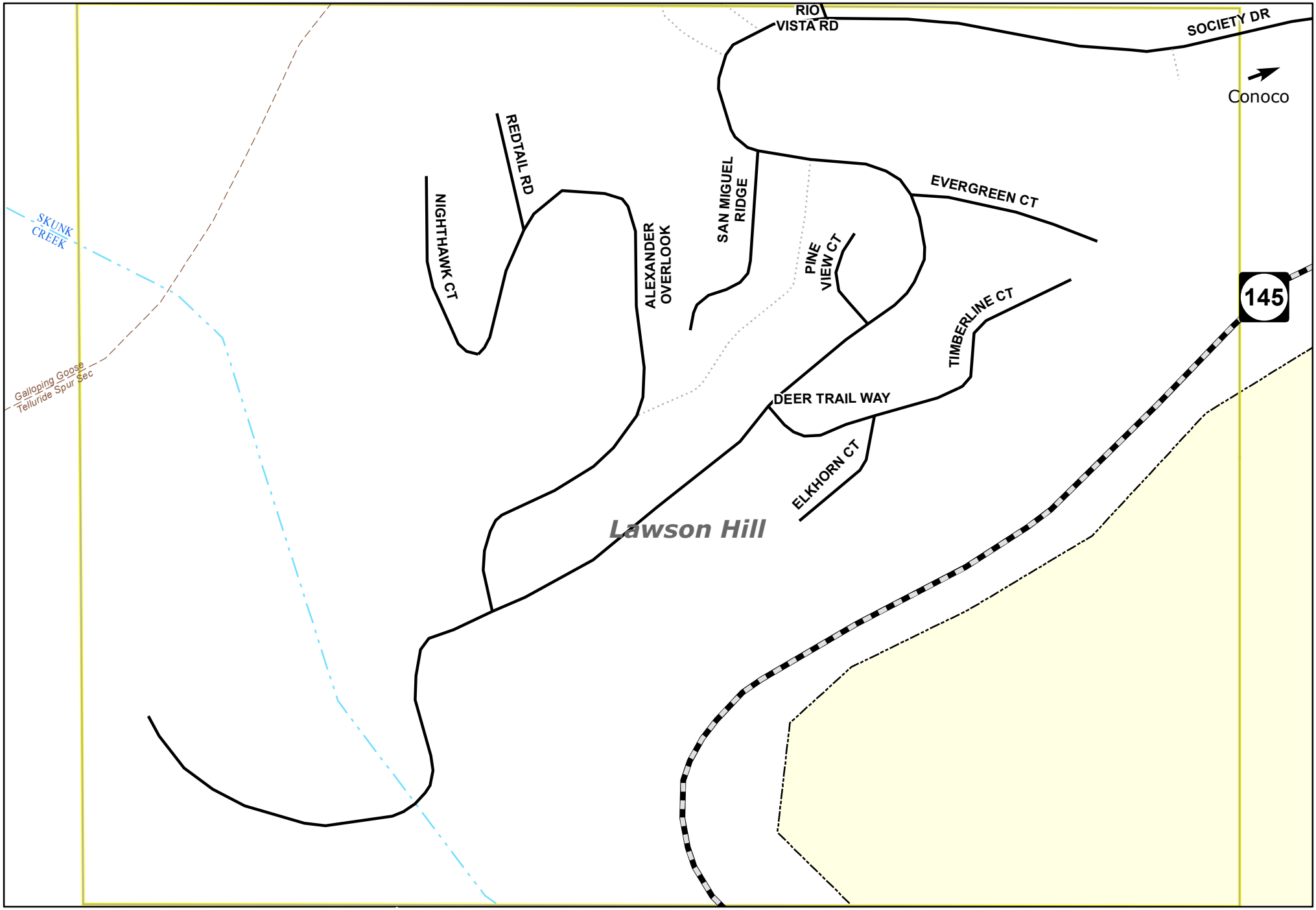

Geographic Information Systems
SAN MIGUEL COUNTY COLORADO
www.sanmiguelcountymaps.org

Dec 03, 2009

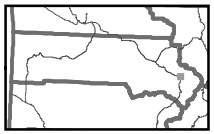

NORTH

driveway
mile marker
highway
road
trail
stream

ZOOM MAPS

Lawson Hill

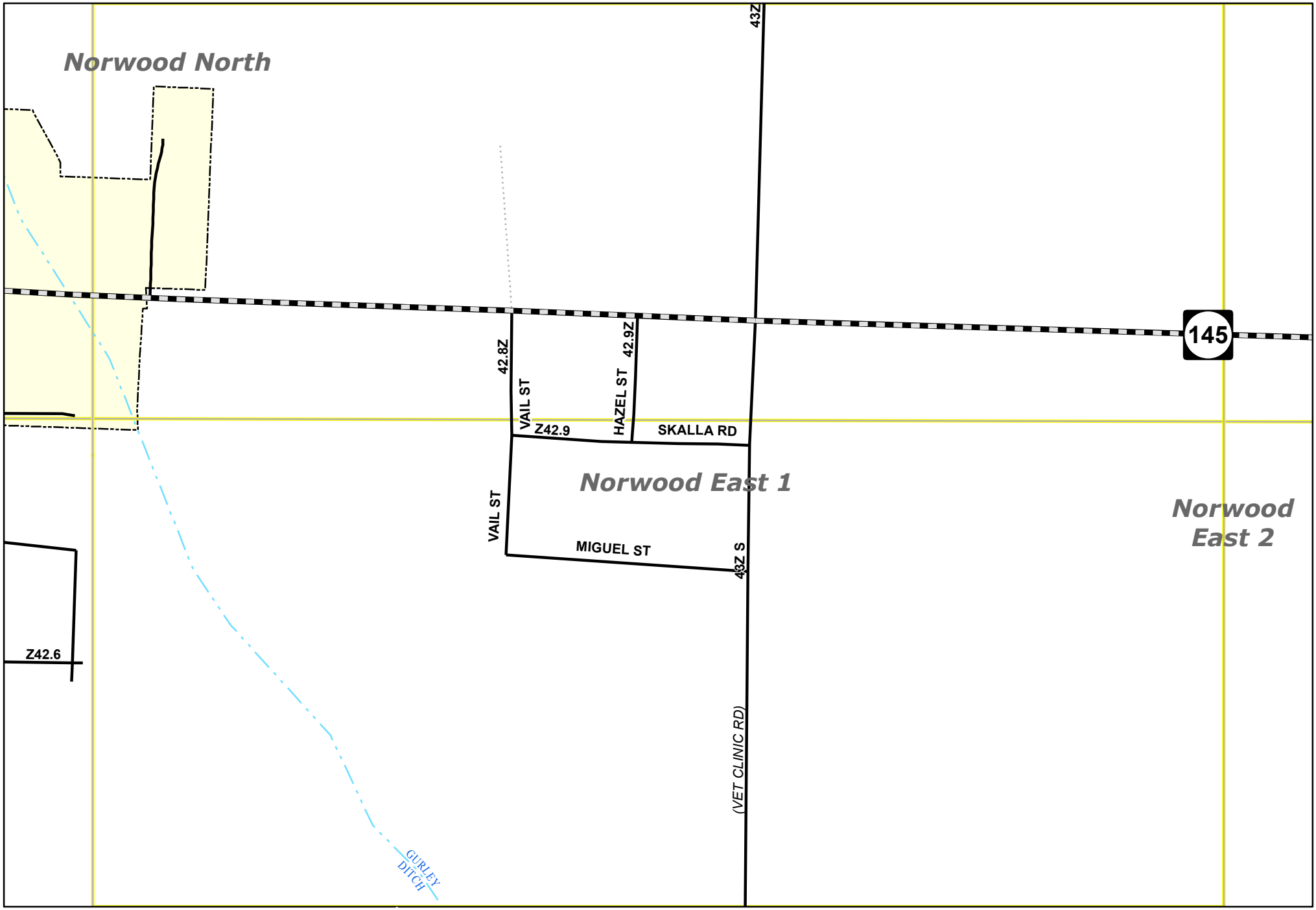

Geographic Information Systems
SAN MIGUEL COUNTY COLORADO
www.sanmiguelcountymaps.org

Dec 03, 2009

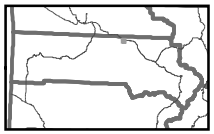

NORTH

- driveway
- mile marker
- highway
- road
- trail
- stream

ZOOM MAPS

Norwood East 1

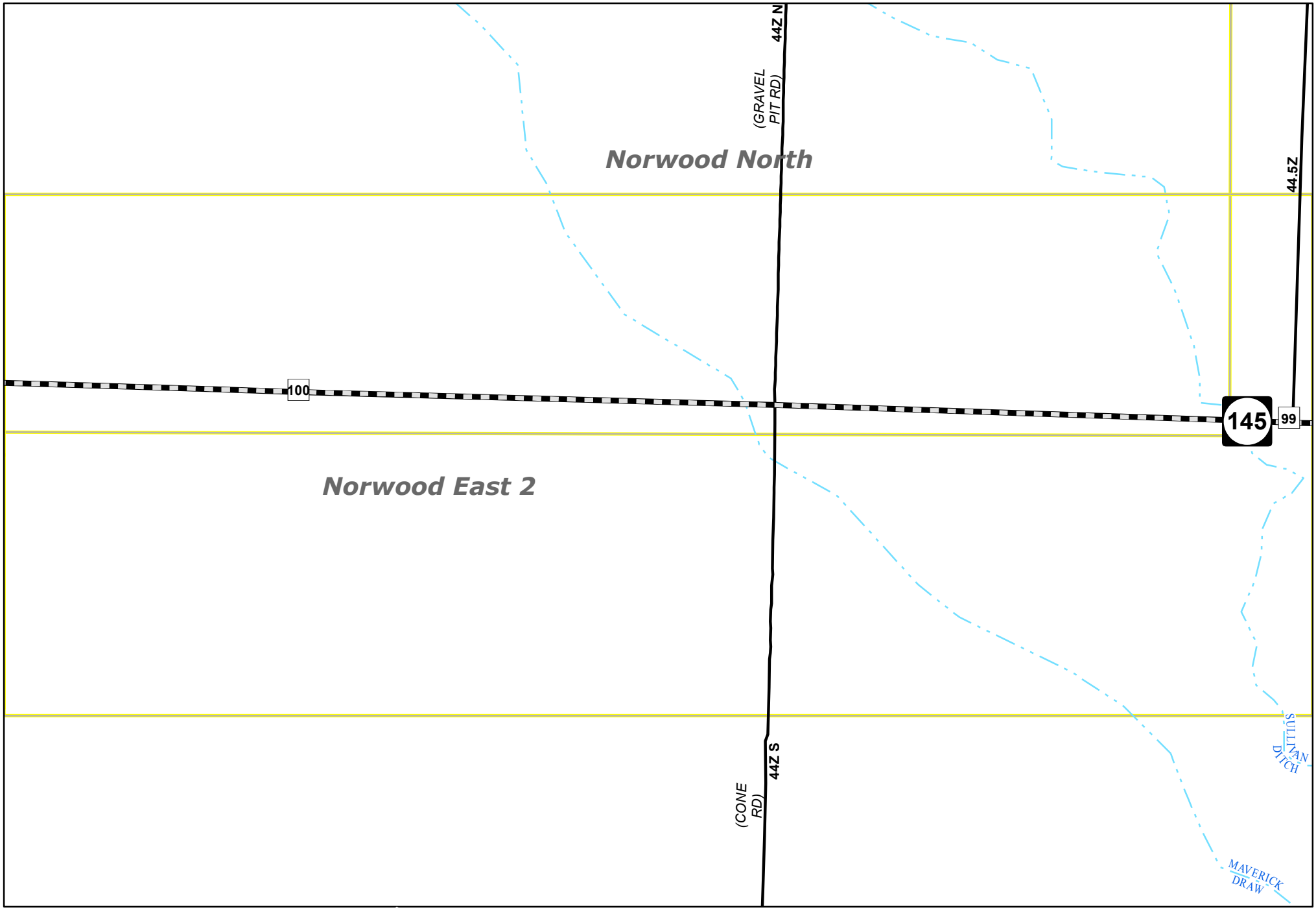

Geographic Information Systems
SAN MIGUEL COUNTY COLORADO
www.sanmiguelcountymaps.org

Dec 03, 2009

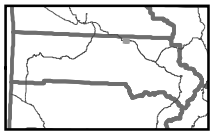

NORTH

- driveway
- mile marker
- highway
- road
- trail
- stream

ZOOM MAPS

Norwood East 2

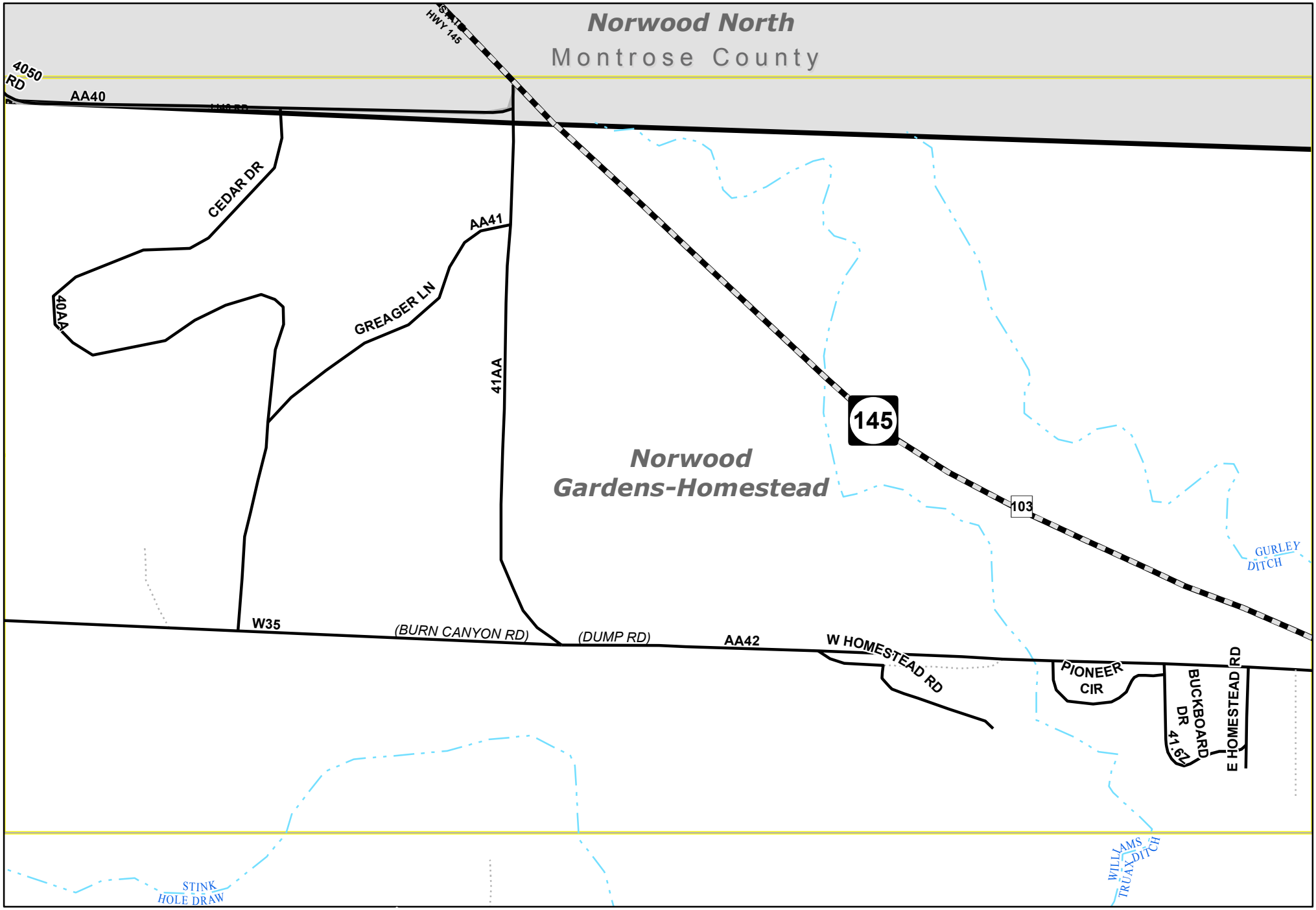

Geographic Information Systems
SAN MIGUEL COUNTY COLORADO
www.sanmiguelcountymaps.org

Dec 03, 2009

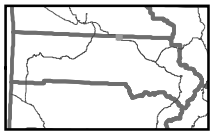

NORTH

- driveway
- mile marker
- highway
- road
- trail
- stream

ZOOM MAPS

Norwood Gardens-Homestead

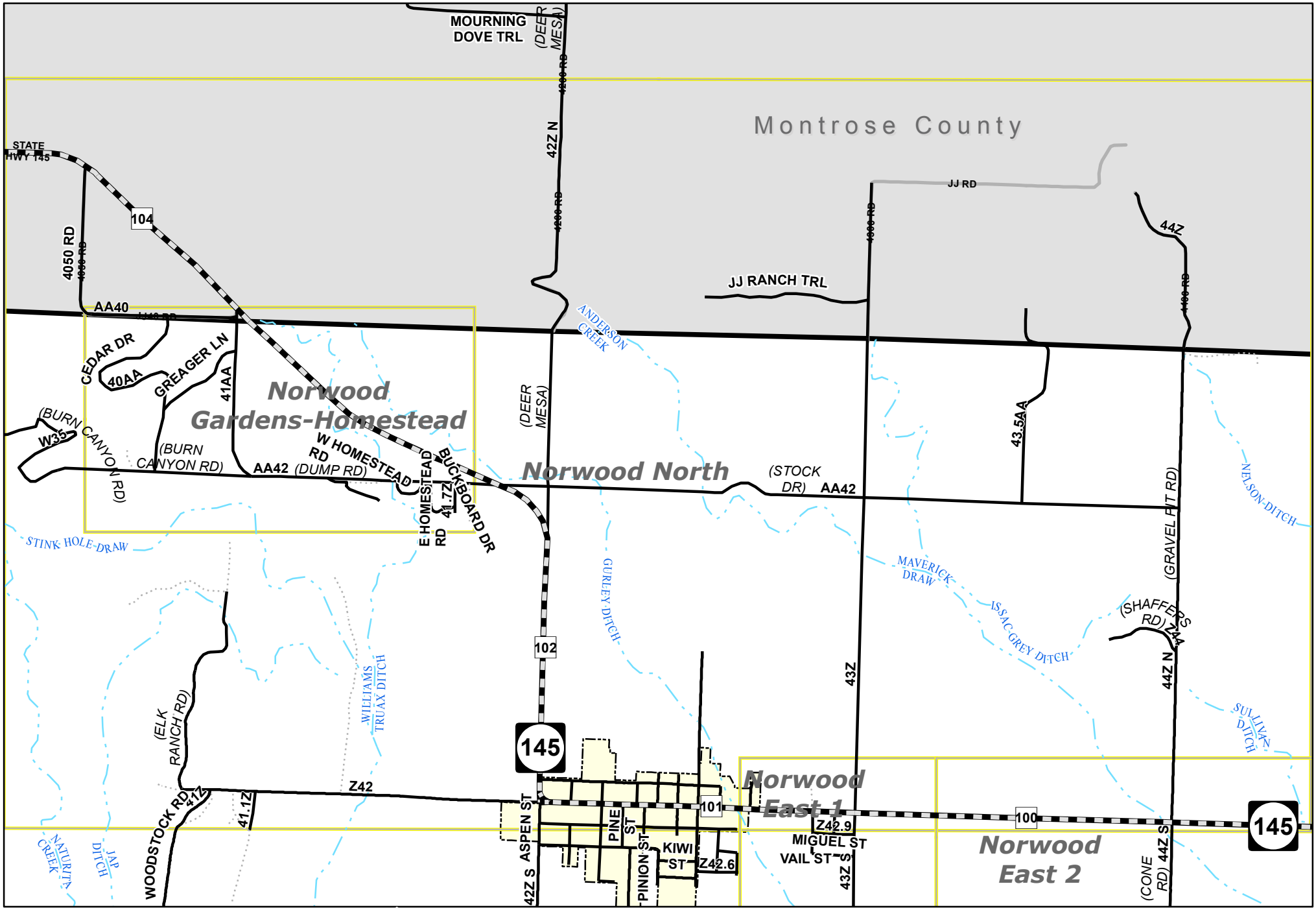

Geographic Information Systems
SAN MIGUEL COUNTY COLORADO
www.sanmiguelcountymaps.org

Dec 03, 2009

NORTH

driveway
mile marker
highway
road
trail
stream

ZOOM MAPS

Norwood North

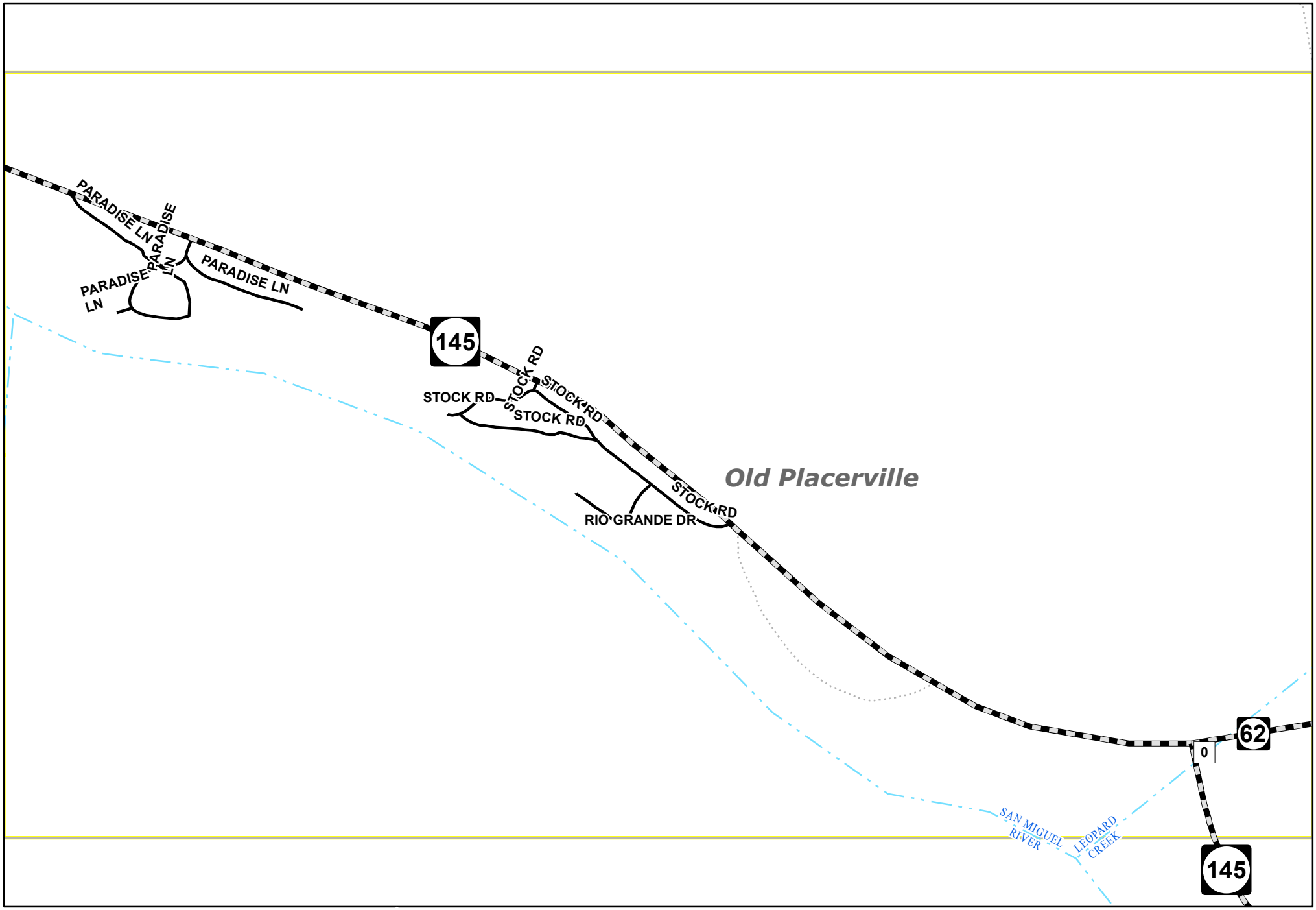

Geographic Information Systems
SAN MIGUEL COUNTY COLORADO
www.sanmiguelcountymaps.org

Dec 03, 2009

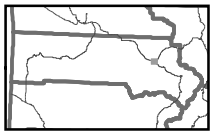

NORTH

driveway
mile marker
highway
road
trail
stream

ZOOM MAPS

Old Placerville

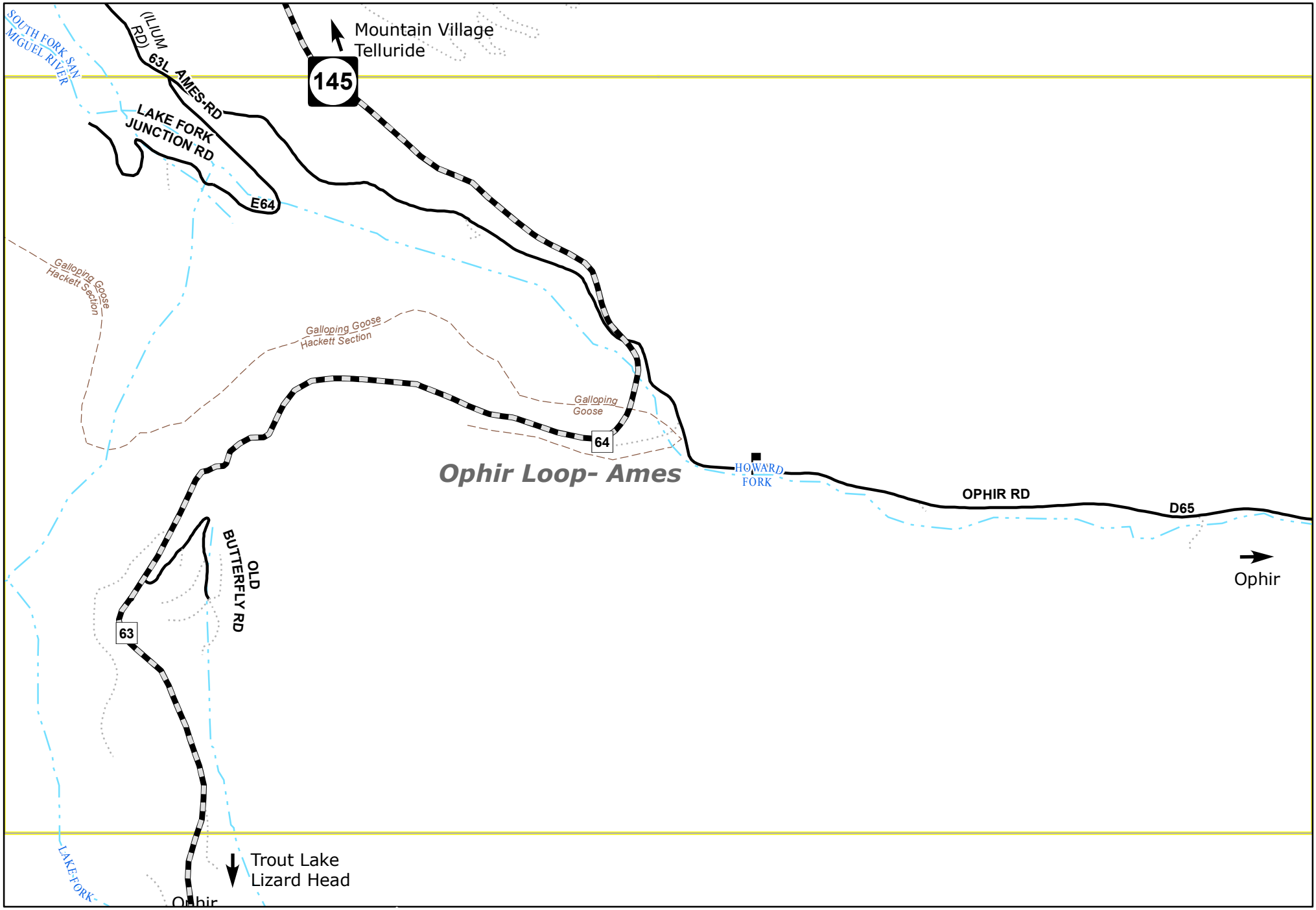

Geographic Information Systems
SAN MIGUEL COUNTY COLORADO
www.sanmiguelcountymaps.org

Dec 03, 2009

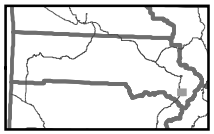

NORTH

driveway
mile marker
highway
road
trail
stream

ZOOM MAPS

Ophir Loop- Ames

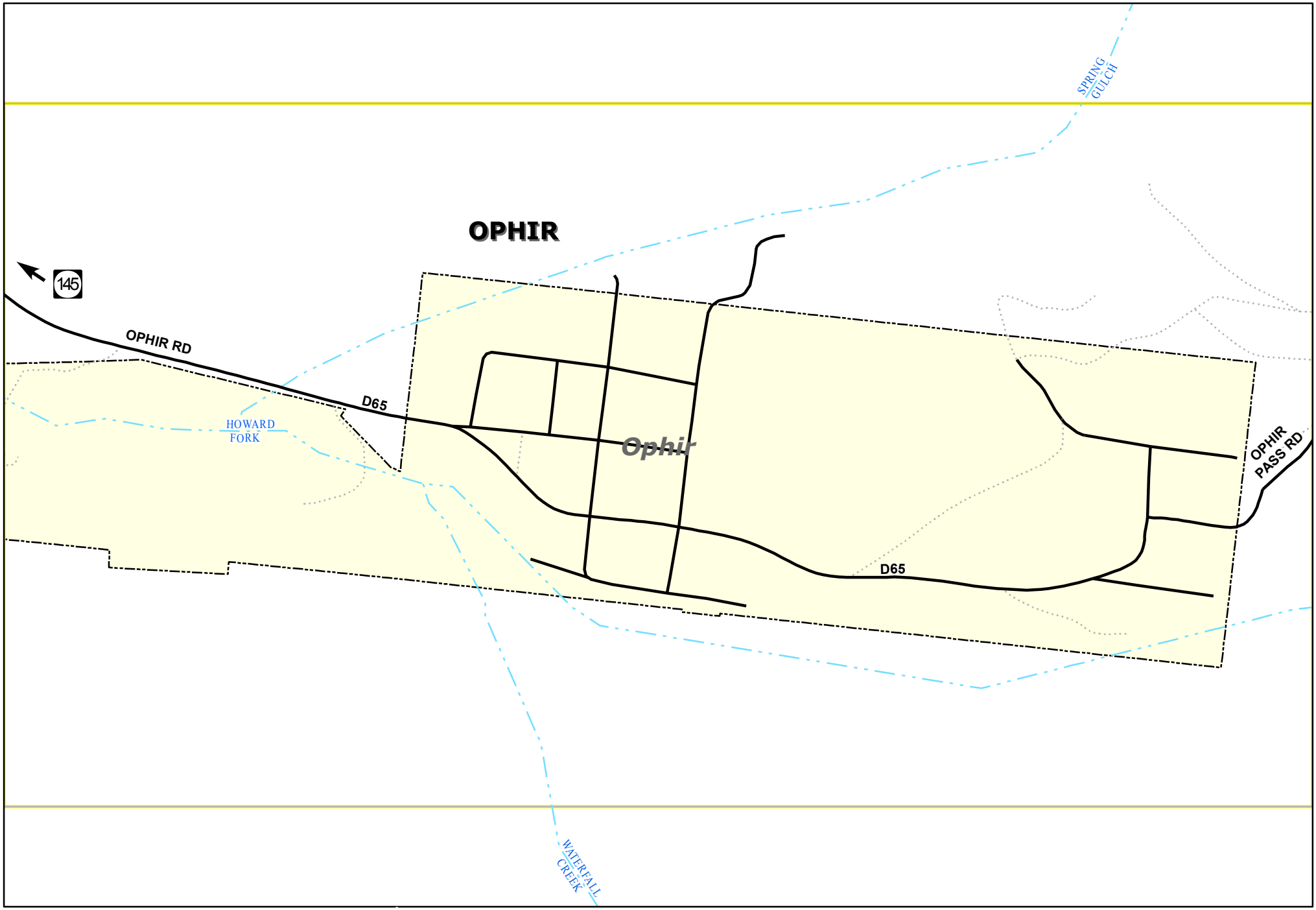

Geographic Information Systems
SAN MIGUEL COUNTY COLORADO
www.sanmiguelcountymaps.org

Dec 03, 2009

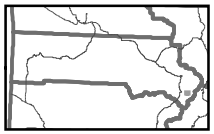

NORTH

driveway
mile marker
highway
road
trail
stream

ZOOM MAPS

Ophir

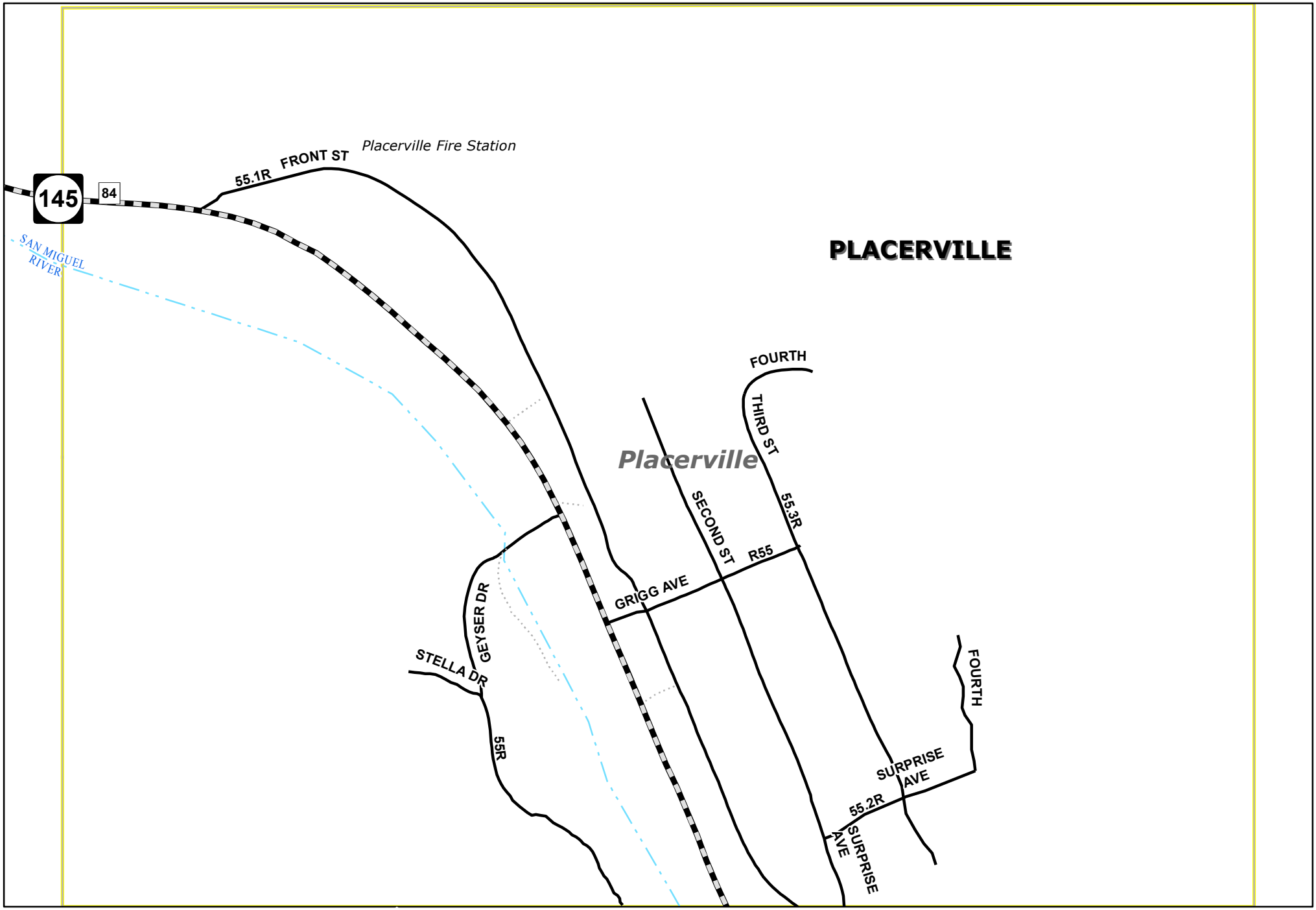

Geographic Information Systems
SAN MIGUEL COUNTY COLORADO
www.sanmiguelcountymaps.org

Dec 03, 2009

NORTH

driveway
mile marker
highway
road
trail
stream

ZOOM MAPS

Placerville

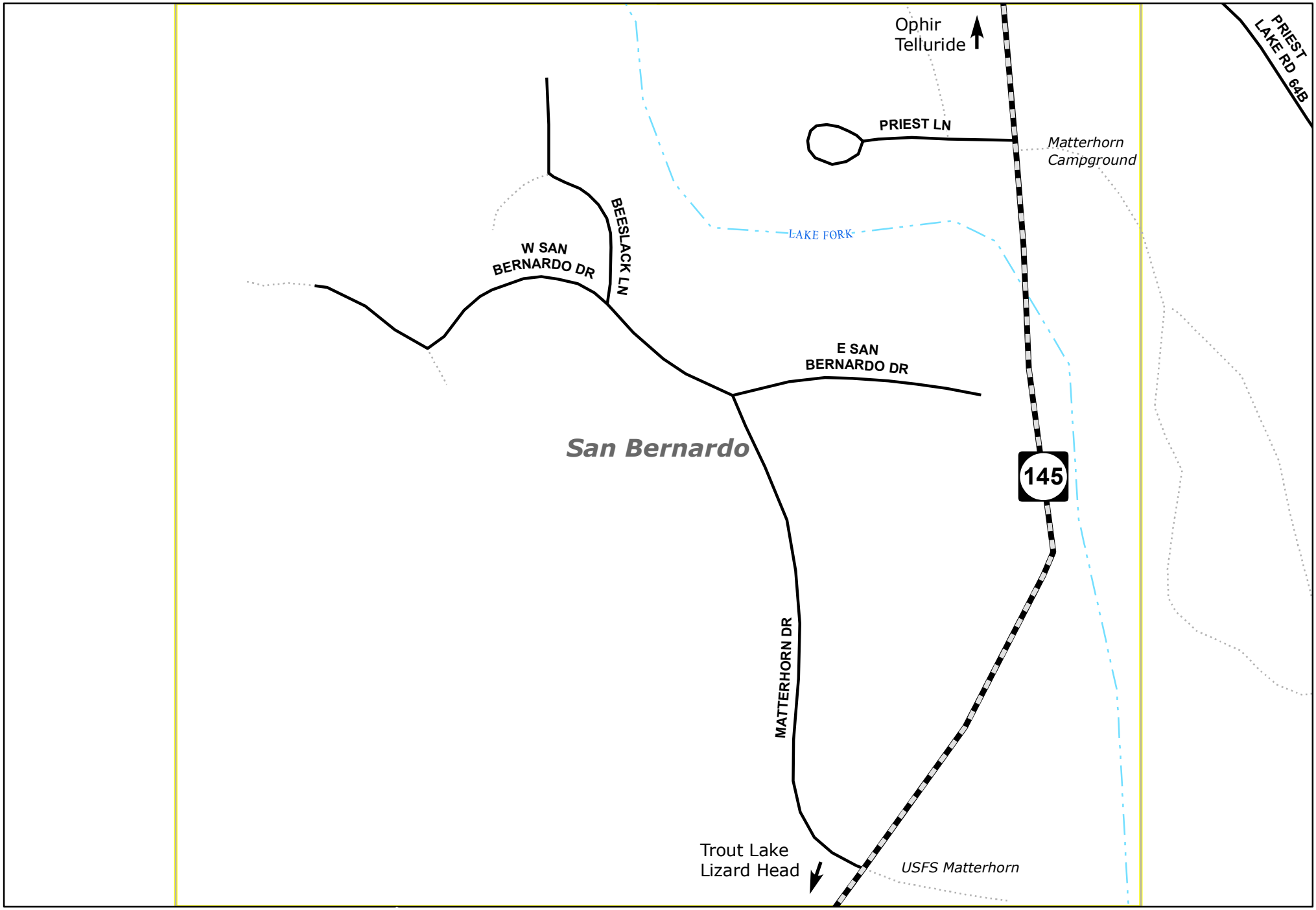

Geographic Information Systems
SAN MIGUEL COUNTY COLORADO
www.sanmiguelcountymaps.org

Dec 03, 2009

NORTH

driveway
mile marker
highway
road
trail
stream

ZOOM MAPS
San Bernardo

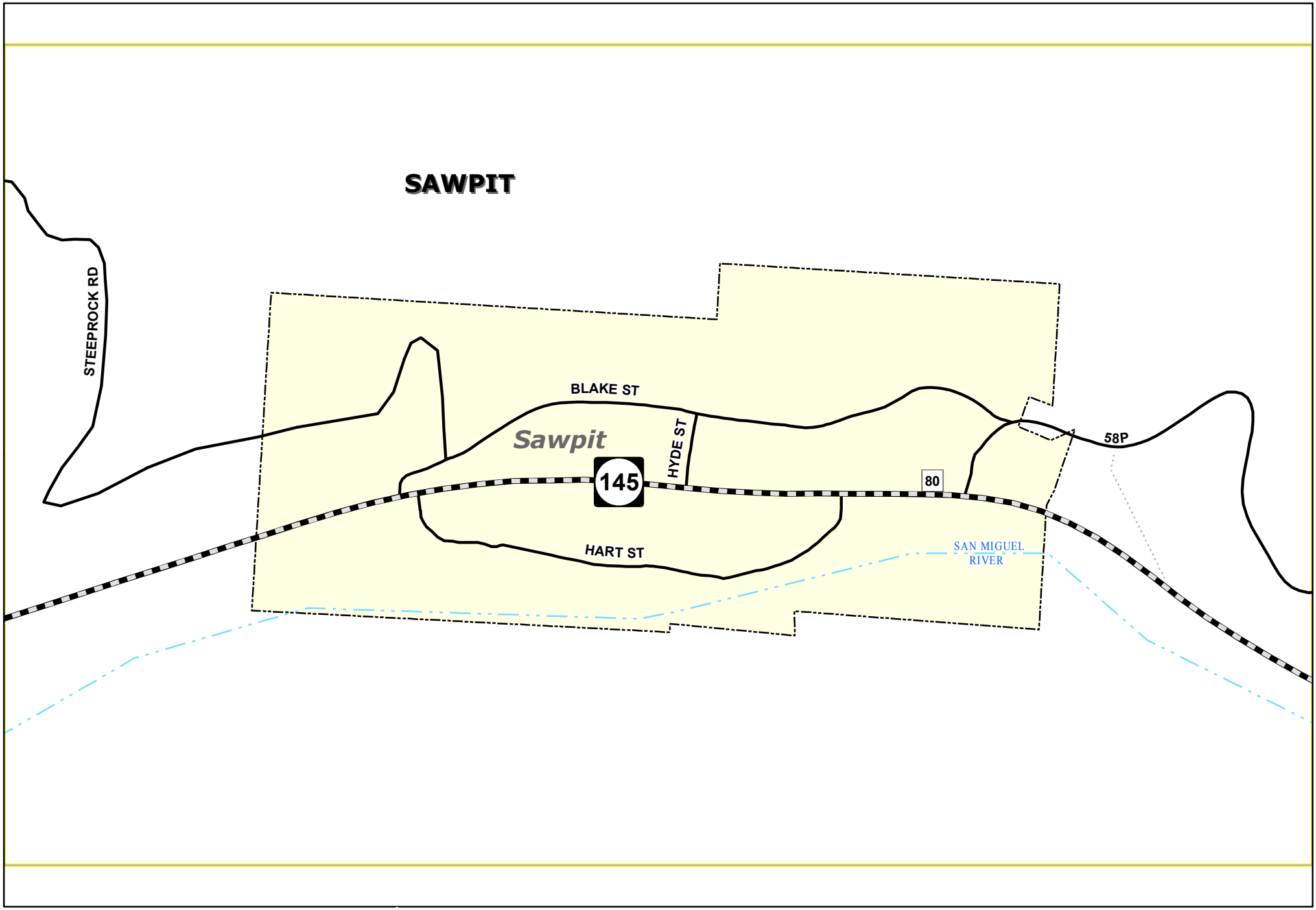

Geographic Information Systems
SAN MIGUEL COUNTY COLORADO
www.sanmiguelcountymaps.org

Dec 03, 2009

NORTH

driveway
mile marker
highway
road
trail
stream

ZOOM MAPS

Sawpit

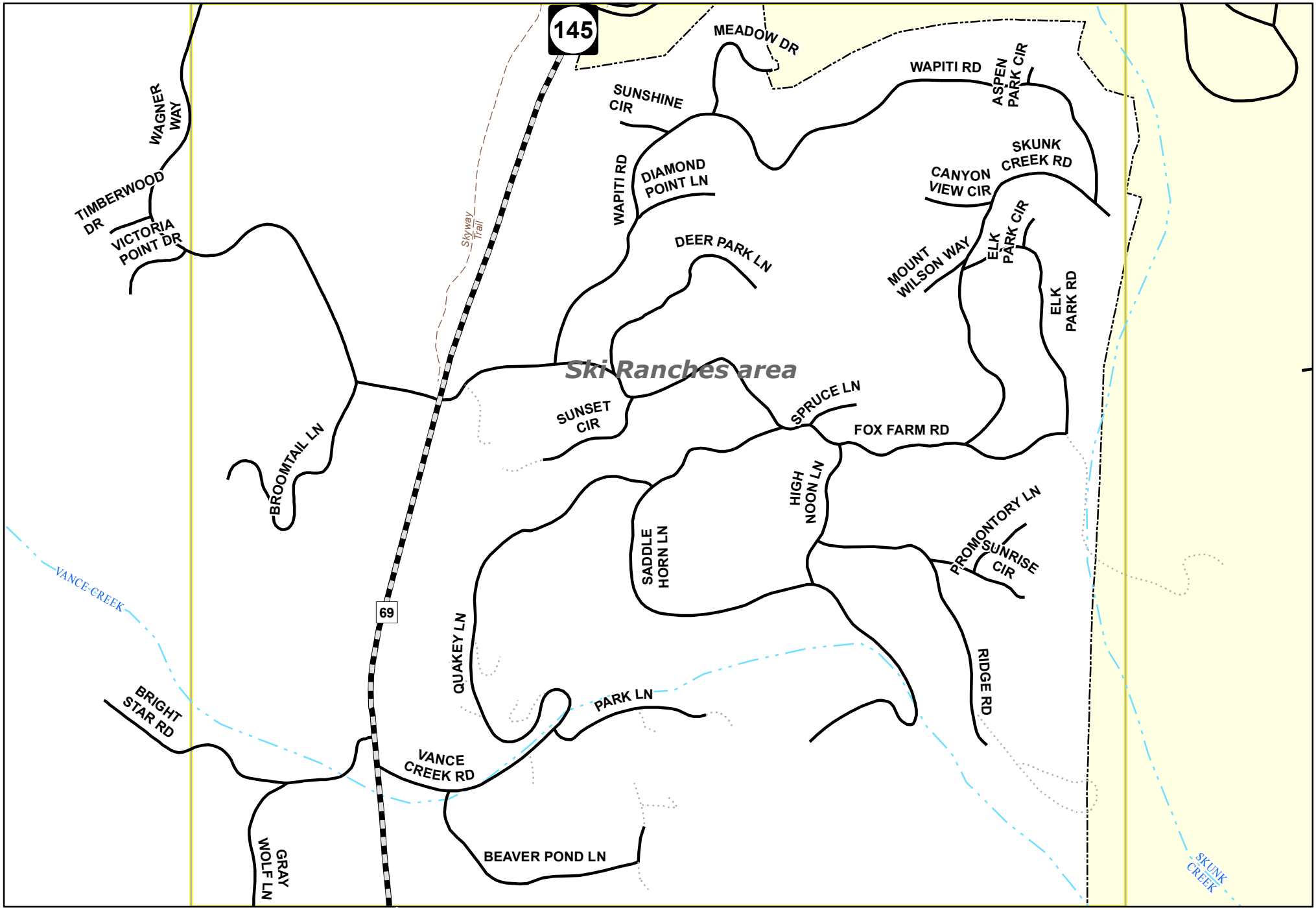

Geographic Information Systems
SAN MIGUEL COUNTY COLORADO
www.sanmiguelcountymaps.org

Dec 03, 2009

NORTH

driveway
mile marker
highway
road
trail
stream

ZOOM MAPS

Ski Ranches area

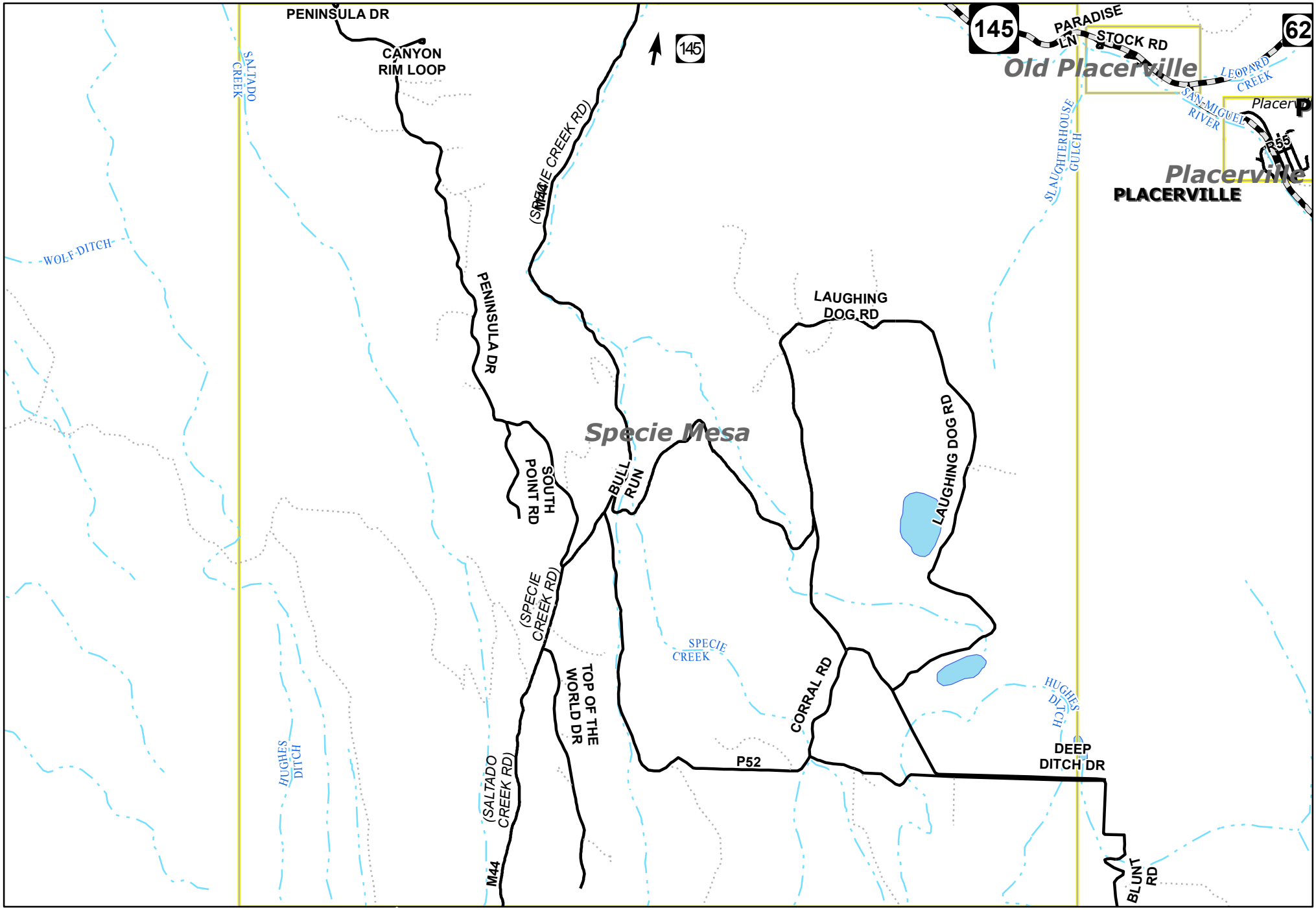

Geographic Information Systems
SAN MIGUEL COUNTY COLORADO
www.sanmiguelcountymaps.org

Dec 03, 2009

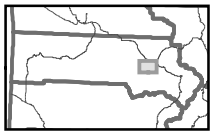

NORTH

driveway
mile marker
highway
road
trail
stream

ZOOM MAPS

Specie Mesa

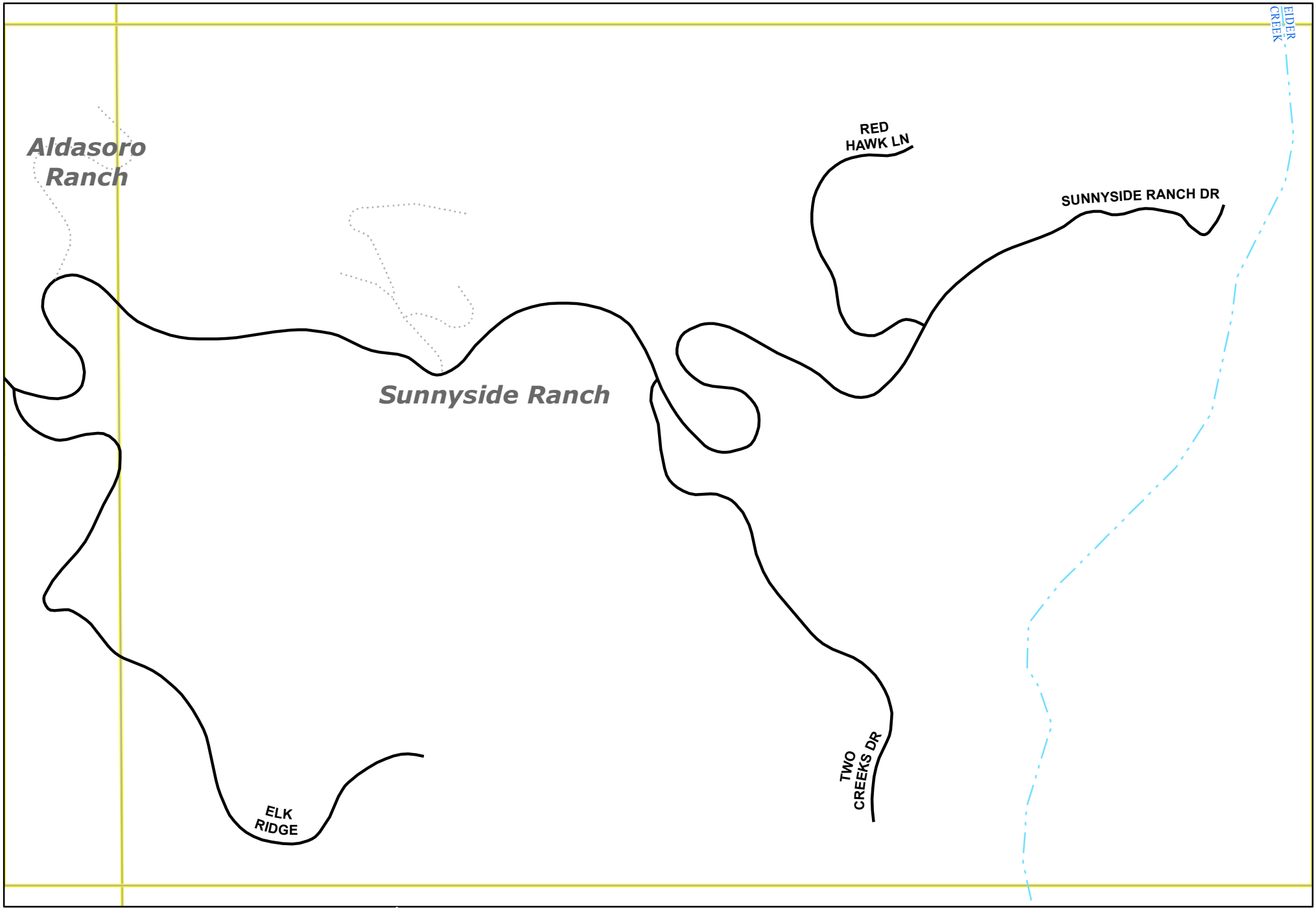

Geographic Information Systems
SAN MIGUEL COUNTY COLORADO
www.sanmiguelcountymaps.org

Dec 03, 2009

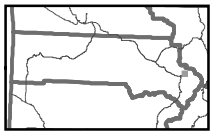

NORTH

- driveway
- mile marker
- highway
- road
- trail
- stream

ZOOM MAPS

Sunnyside Ranch

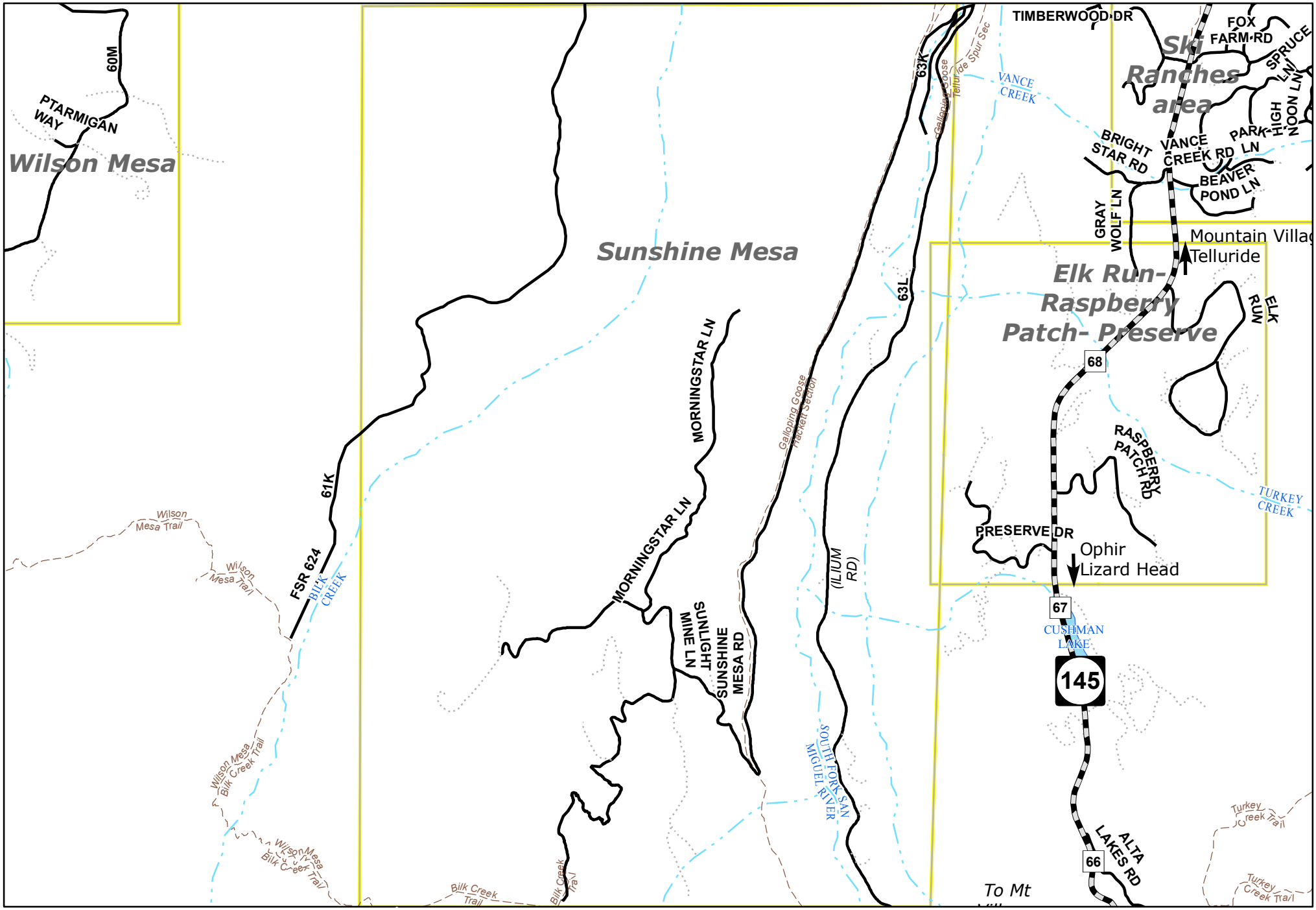

Geographic Information Systems
SAN MIGUEL COUNTY COLORADO
www.sanmiguelcountymaps.org

Dec 03, 2009

NORTH

driveway
mile marker
highway
road
trail
stream

ZOOM MAPS

Sunshine Mesa

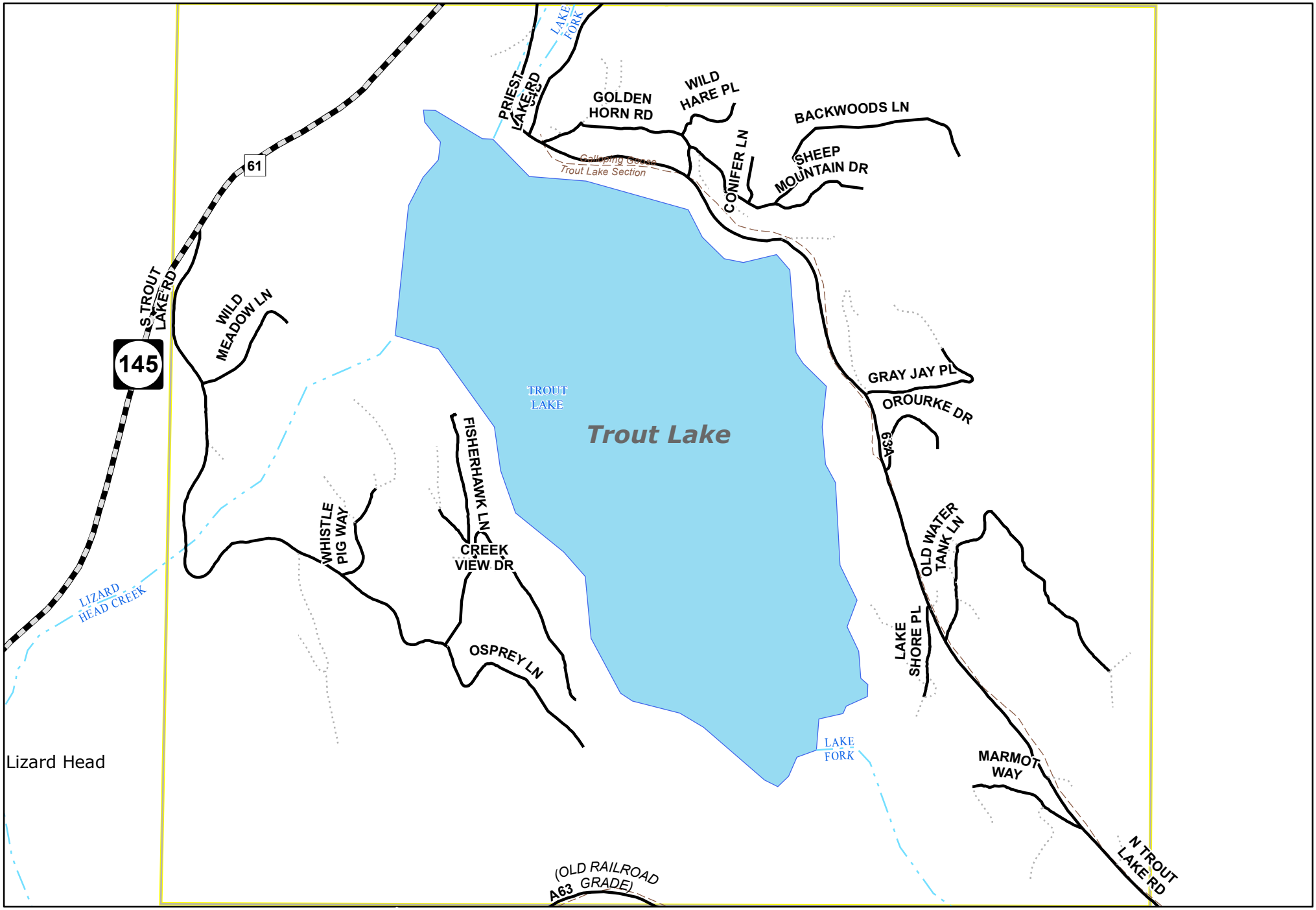

Geographic Information Systems
SAN MIGUEL COUNTY COLORADO
www.sanmiguelcountymaps.org

Dec 03, 2009

NORTH

driveway
mile marker
highway
road
trail
stream

ZOOM MAPS

Trout Lake

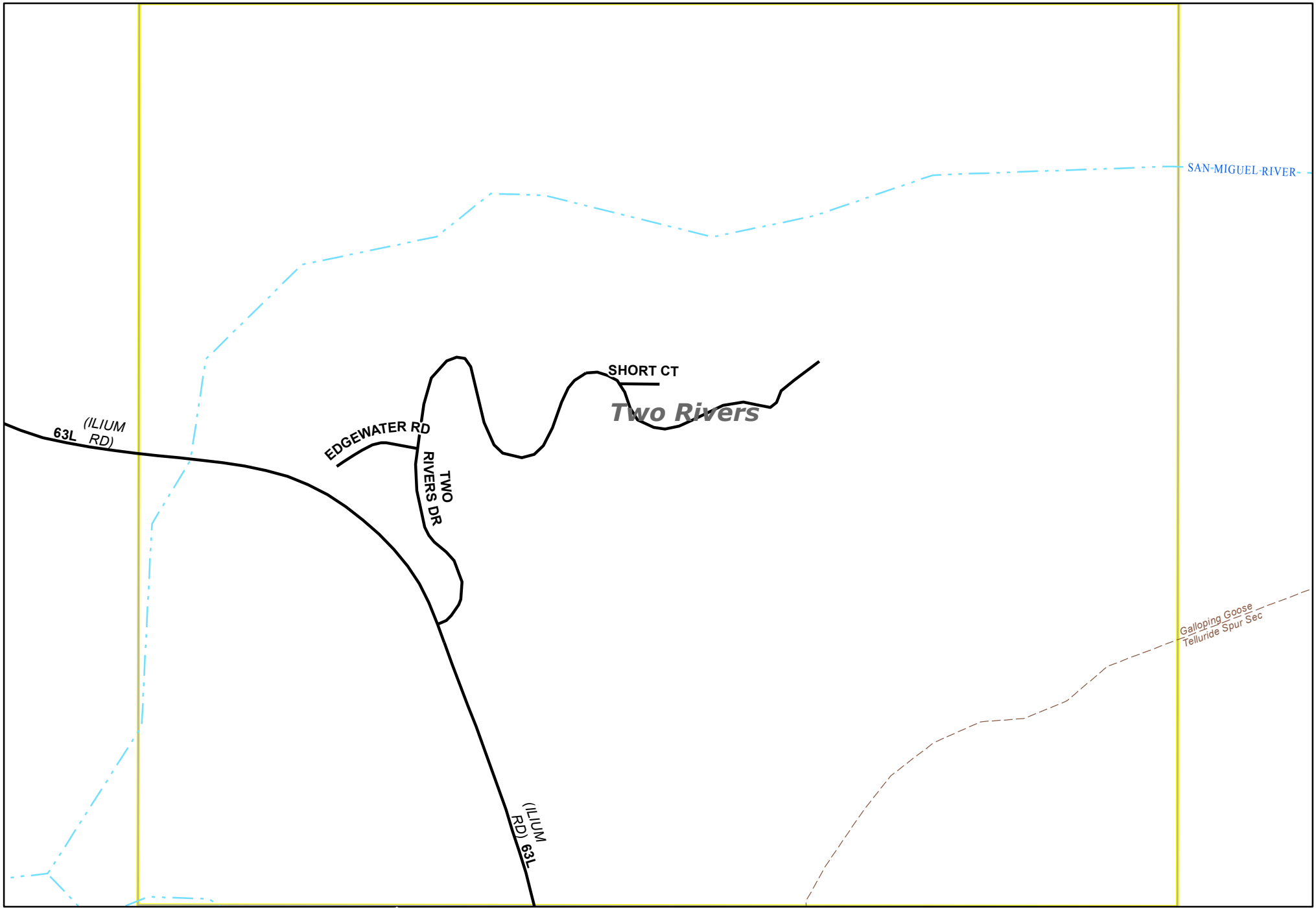

Geographic Information Systems
SAN MIGUEL COUNTY COLORADO
www.sanmiguelcountymaps.org

Dec 03, 2009

NORTH

- driveway
- mile marker
- highway
- road
- trail
- stream

ZOOM MAPS

Two Rivers

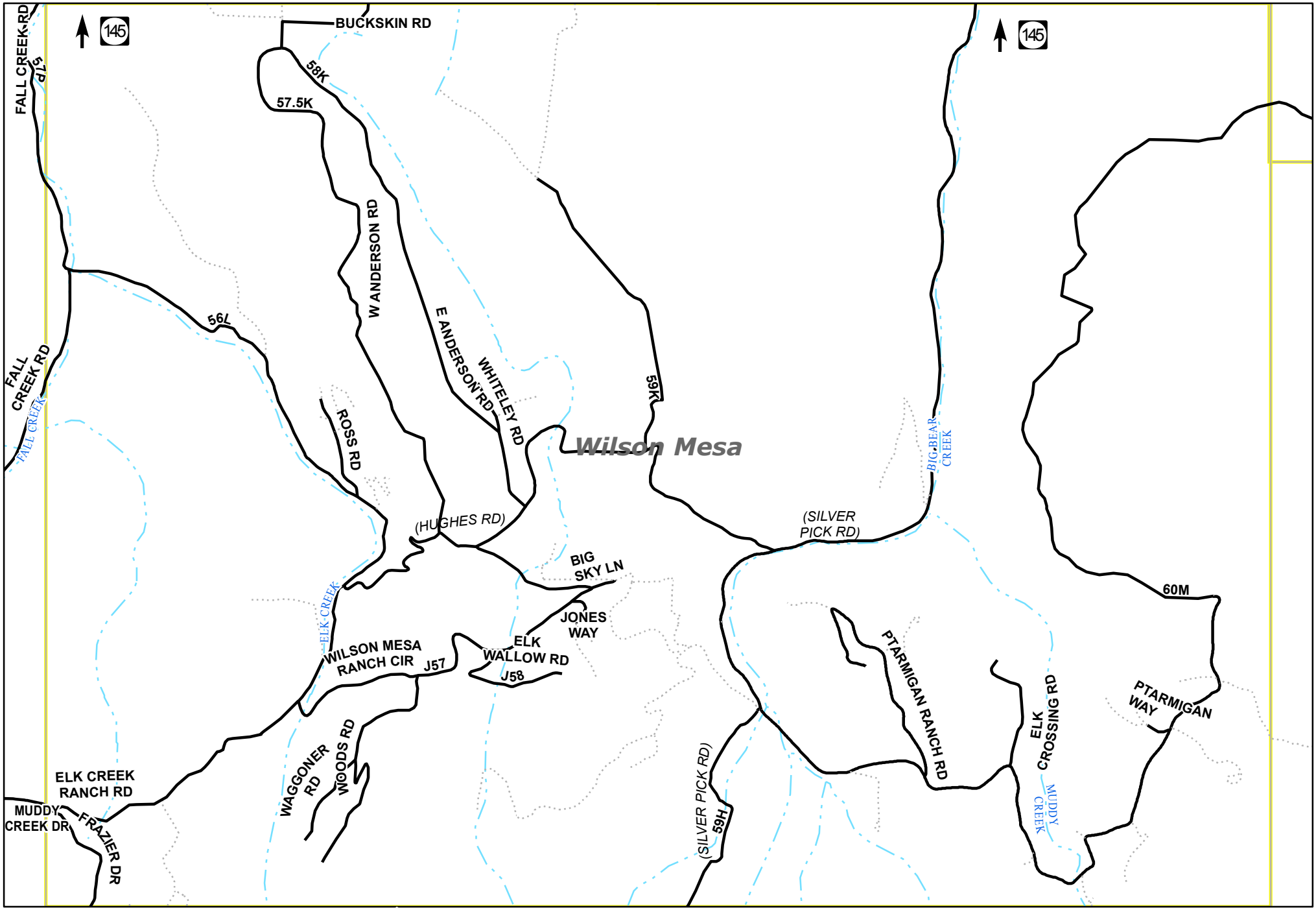

Geographic Information Systems
SAN MIGUEL COUNTY COLORADO
www.sanmiguelcountymaps.org

Dec 03, 2009

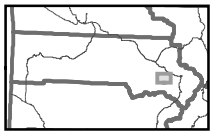

NORTH

driveway
mile marker
highway
road
trail
stream

ZOOM MAPS

Wilson Mesa